

ENF High Priority Noxious Weeds

- Canada thistle
- perennial pepperweed
- rush skeletonweed
- tree-of-heaven
- yellow starthistle

PCWA Facilities and Features

- Dam
- Ancillary and Other Facilities
- Powerhouse
- Gage
- Penstock
- Tunnel
- Pipeline
- A Access Point
- FERC Boundary

Project Power and Communication Lines:

- Communication
- Power
- Power (underground)
- Communication/Power
- Communication/Power (underground)

Transportation

- Non-Project General Access Road
- Project Road
- Project Trail
- Recreation Access Road
- Recreation Water Supply Facility Access Road or Trail
- Other Road

Project Recreation Facilities

- A Picnic Area
- B Boat Ramp
- C Scenic Viewpoint
- D Developed Campground
- Water Supply Line
- Dispersed Concentrated Use Area

Other Facilities

PG & E Transmission Lines:


- 230 kV
- 60 kV

Designated Boundary

- Eldorado National Forest


French Meadows Powerhouse and Switchyard to Hell Hole-Middle Fork Tunnel Gatehouse, Dormitory Facility, Operator Cottages and Hell Hole Powerhouse Communication Line / Powerline

Hell Hole Powerhouse to Rubicon River Gage and Weir below Hell Hole Dam Communication Line / Powerline




Placer County Water Agency
Middle Fork American River Project
Map TERR 3-4d

Location of ENF-Rated High Priority Noxious Weed Populations in Relation to Existing Project Facilities and Features, Project Recreation Facilities, and Dispersed Concentrated Use Areas within the Eldorado National Forest Hell Hole Area



Date: 3/18/09



Projection: Ca. Stateplane, Zone 2
Datum: NAD 83

