























**Vegetation Density**

-  Barren (0 to 10% canopy cover)
-  Sparse (11 to 24% canopy cover)
-  Open (25 to 39% canopy cover)
-  Moderate (50 to 59% canopy cover)
-  Dense (60 to 80% canopy cover)
-  Extremely Dense (>80% canopy cover)






**PCWA Facilities and Features**

-  Dam
-  Ancillary and Other Facilities
-  Powerhouse
-  Gage
-  Penstock
-  Tunnel
-  Pipeline
-  Gate
-  Access Point
-  Public Safety Fence
-  FERC Boundary






**Project Power and Communication Lines:**

-  Communication
-  Power
-  Power (underground)
-  Communication/Power
-  Communication/Power (underground)

**Transportation**



-  Non-Project General Access Road
-  Project Road
-  Project Trail
-  Recreation Access Road
-  Other Road

**Project Recreation Facilities**


-  Picnic Area
-  Boat Ramp
-  Scenic Viewpoint
-  Developed Campground
-  Water Supply Line

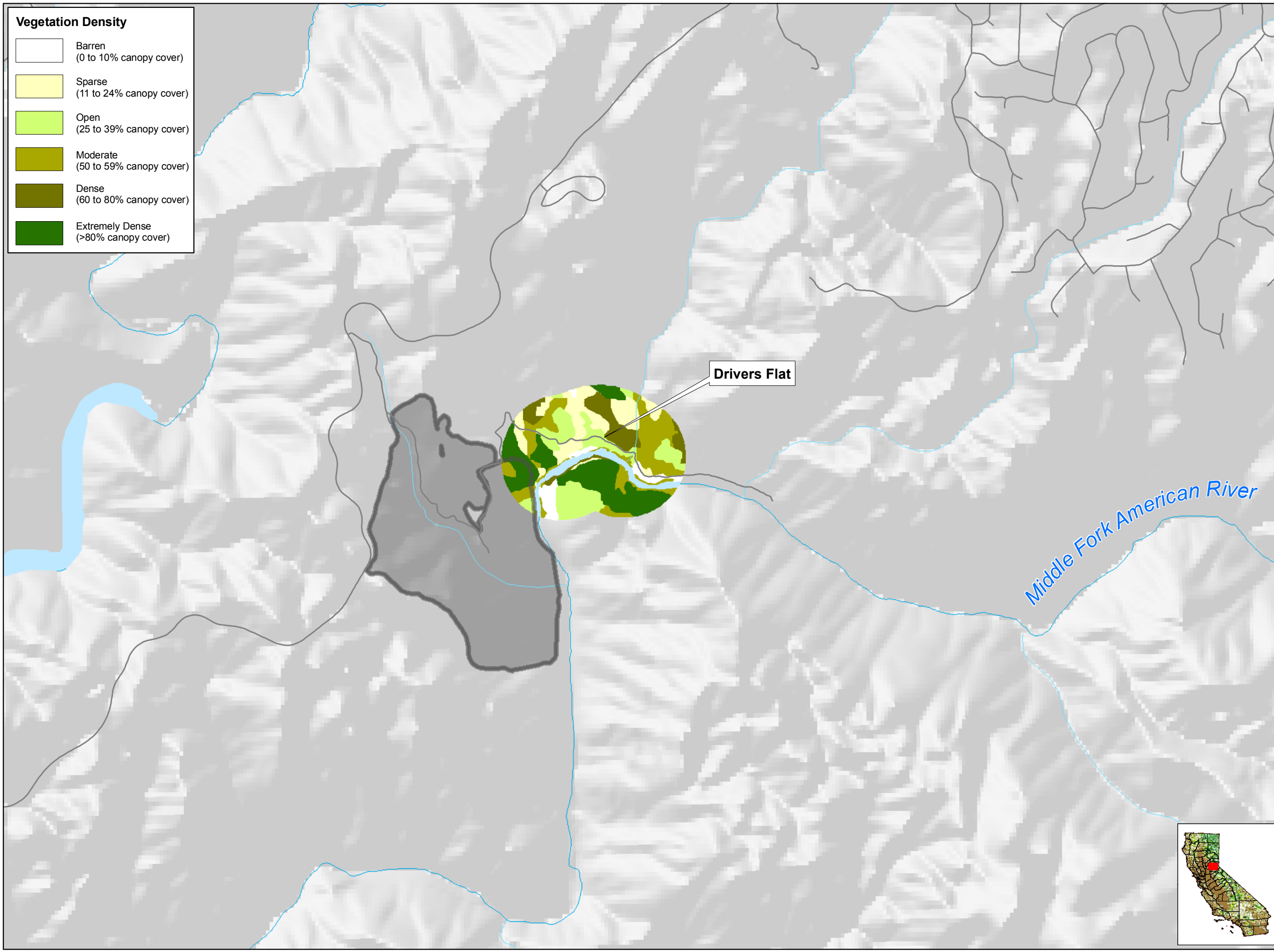
**Other Facilities**

PG & E Transmission Lines:

-  230 kV
-  60 kV

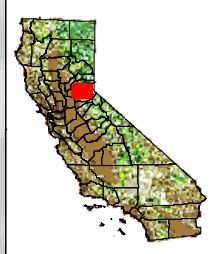
**Fire History**

-  Areas Burned Since 2000



Middle Fork American River

Drivers Flat



**PCWA**

Placer County Water Agency  
Middle Fork American River Project

**Map 3b**  
**Vegetation Densities**  
within the TERR-1 Study Area  
Lower Middle Fork American River Area

0 0.25 0.5 Miles

Projection: Ca. Stateplane, Zone 2  
Datum: NAD 83

Date: 1/16/08