























Vegetation Density

-  Barren (0 to 10% canopy cover)
-  Sparse (11 to 24% canopy cover)
-  Open (25 to 39% canopy cover)
-  Moderate (50 to 59% canopy cover)
-  Dense (60 to 80% canopy cover)
-  Extremely Dense (>80% canopy cover)






PCWA Facilities and Features

-  Dam
-  Ancillary and Other Facilities
-  Powerhouse
-  Gage
-  Penstock
-  Tunnel
-  Pipeline
-  Gate
-  Access Point
-  Public Safety Fence
-  FERC Boundary






Project Power and Communication Lines:

-  Communication
-  Power
-  Power (underground)
-  Communication/Power
-  Communication/Power (underground)

Transportation



-  Non-Project General Access Road
-  Project Road
-  Project Trail
-  Recreation Access Road
-  Other Road

Project Recreation Facilities


-  Picnic Area
-  Boat Ramp
-  Scenic Viewpoint
-  Developed Campground
-  Water Supply Line

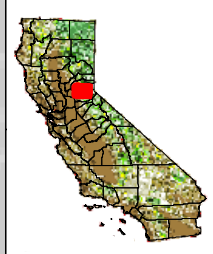
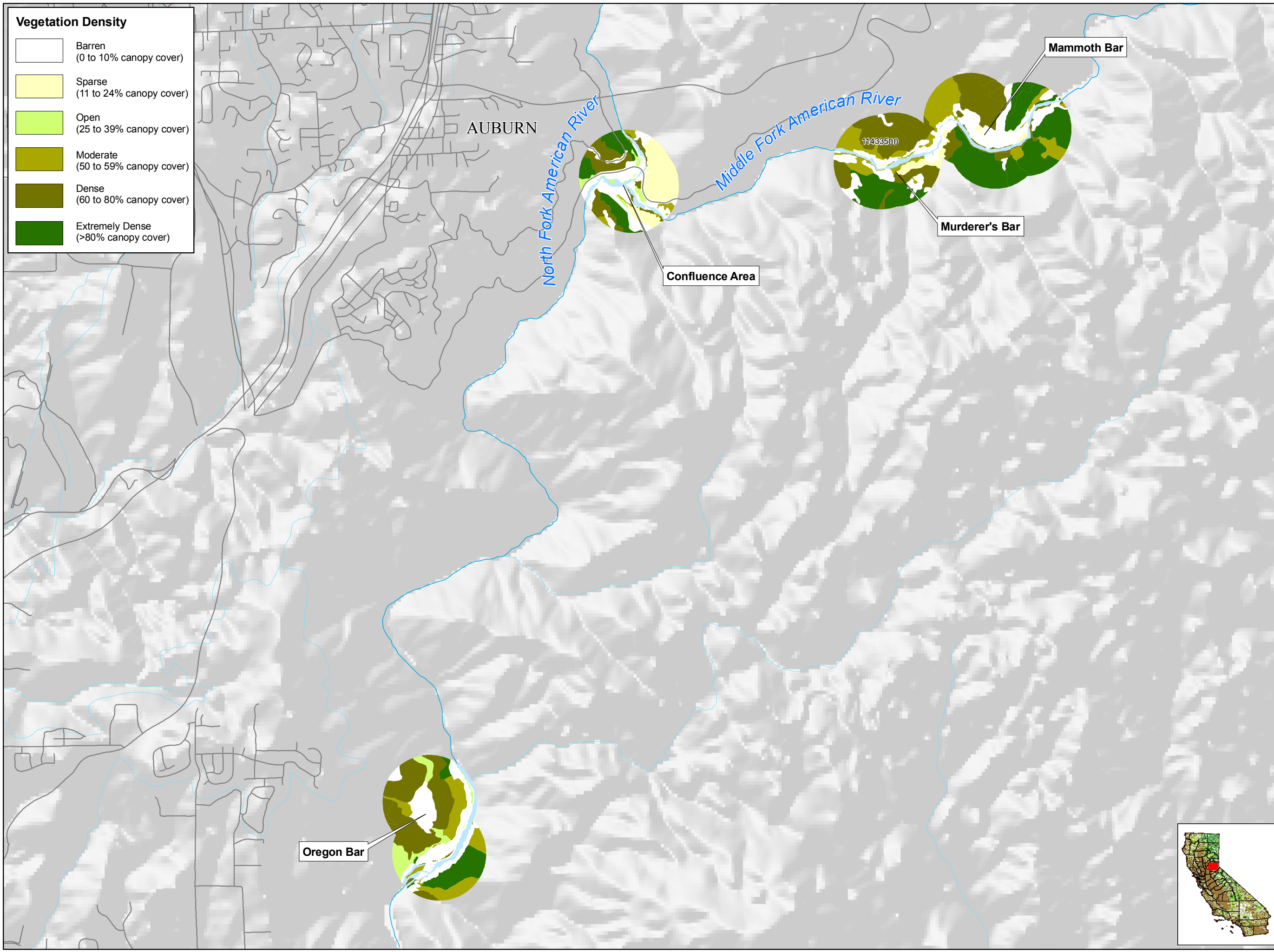
Other Facilities

PG & E Transmission Lines:

-  230 kV
-  60 kV

Fire History


-  Areas Burned Since 2000



PCWA

Placer County Water Agency
Middle Fork American River Project

Map 3a
Vegetation Densities
within the TERR-1 Study Area
Confluence Area

 0 0.25 0.5 Miles

Projection: Ca. Stateplane, Zone 2
Datum: NAD 83

Date: 1/16/08