

**Land Jurisdictions / Ownership\***

- Eldorado National Forest
- Tahoe National Forest
- PCWA
- Lone Star Timber
- Sierra Pacific Industries\*\*
- Other Private (Blank)

\*\* Includes former properties of R.H. Emmerson & Son, LLC

\* PARCEL DATA SOURCES:  
Placer County, July 2006, El Dorado County, February 2007, USFS Region 5, February 2009.  
Some data has been modified to account for known errors and is to be used for general planning purposes only.

**Project Facilities**

- Powerhouse
- Dam
- Tunnel
- Penstock
- FERC Boundary

**Transportation**

- Roads

**Hydrography**


- Watercourse
- Water Body

**Designated Boundary**

- Wilderness Area


**Archaeological Survey Methods**

- Visual Reconnaissance
- Pedestrian Survey - Complete
- Pedestrian Survey - General
- Inaccessible Area




Placer County Water Agency  
Middle Fork American River Project

**Map CUL 1-3**  
Cultural Resources Survey Area  
Showing Survey Methods and Jurisdictions  
Sheet 6 of 6  
Project Snow Courses



Date: 3/23/09



Projection: CA State Plane, Zone 2  
Datum: NAD 83

