

Hydrography

- Normal Maximum Operating Water Surface (4630')
- Proposed Maximum Operating Water Surface (4636')
- 100' Study Area Buffer


Vegetation Species Codes*

Dominant Species:

- Alder
- Alder and Black cottonwood
- Alder and Willow
- Alder, Willow and Black cottonwood
- Black cottonwood
- Ponderosa pine
- Willow
- Willow and Black cottonwood
- Willow and California wild grape
- Willow, Black cottonwood and California wild grape
- California wild grape
- None**

* Refer to Table H-1 for detailed descriptions of vegetation present within each polygon


** For dominant substrates, see Sheet 3a




Placer County Water Agency
Middle Fork American River Project

Map I-2

Riparian Vegetation Composition
Associated with the Hell Hole Reservoir
Seasonal Storage Increase Betterment
Sheet 1



Date: 4/1/10



Projection: CA State Plane, Zone 2
Datum: NAD 83