







Hydrography

-  Normal Maximum Operating Water Surface (4630')
-  Proposed Maximum Operating Water Surface (4636')
-  100' Study Area Buffer

Riparian Study Data*

-  Transect Locations

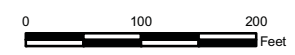
* Refer to Table H-1 for detailed descriptions of vegetation present across each transect.



Placer County Water Agency
Middle Fork American River Project

Map I-1

**Riparian Survey Transects
along Five Lakes Creek**



Projection: CA State Plane, Zone 2
Datum: NAD 83

Date: 4/1/10