

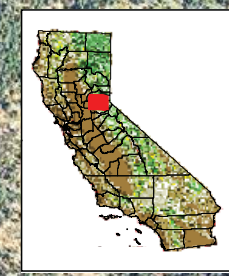




Hydrography

-  Critically Dry Water Year Level*
(5222' MSL - 1083 Surface Acres)
-  Wet Water Year Level*
(5259' MSL - 1408 Surface Acres)

* Surface areas based in part on data from the nearest 5-foot elevation contour.



Placer County Water Agency
Middle Fork American River Project

Map H-2
French Meadows Reservoir:
Average Wet and Critical Dry Water Year
Water Surface Elevations



Projection: CA State Plane, Zone 2
Datum: NAD 83