









-  Post-Reservoir Channel Alignment
  -  Gravel Depositional Area
  -  Particle Size Regions
- Elevation Data**
-  5' Contour
  -  25' Contour
  -  Spot Elevation



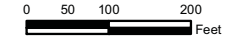
Placer County Water Agency  
Middle Fork American River Project

**Map AQ 9-5**

2007 French Meadows Reservoir  
Topography with Current Channel Location



Date: 1/12/10



0 50 100 200  
Feet

Projection: CA State Plane, Zone 2  
Datum: NAD 83

