








**Project Related Facilities**

-  Dam
-  Tunnel
-  FERC Boundary
- Transportation**
-  Project Road
-  Project Trail
-  Other Roads
- Sediment Sampling Features**
-  Sediment Study Area

Maximum Operating Water Surface (5265' MSL)

Duncan Creek Diversion Pool

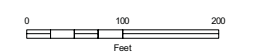
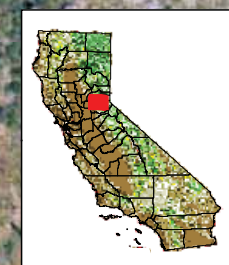
Duncan Creek Diversion Dam



Placer County Water Agency  
Middle Fork American River Project

Map AQ 9-2

Duncan Creek Diversion Pool  
Sediment Study Location



Projection: CA State Plane, Zone 2  
Datum: NAD 83

Date: 8/6/10