


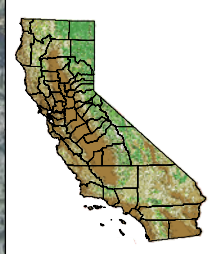



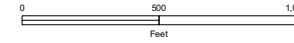
-  Reservoir Boundary (Max Pool 4630ft elev.)
-  Thalweg
-  Cross Section



Placer County Water Agency
Middle Fork American River Project
Map AQ 9-8

**Cross-Section Locations
Comparing
Pre- and Post- Dam Elevations**



Projection: CA State Plane, Zone 2
 Datum: NAD 83
 Date: 9/4/08