




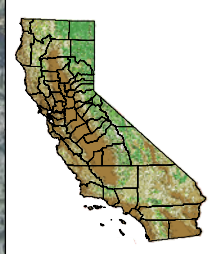



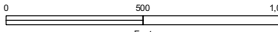
-  Reservoir Boundary (Max Pool 4630ft elev.)
-  Thalweg
-  Pit Sample
-  Bulk Sample Location
-  Pebble Count Sample Location



Placer County Water Agency
Middle Fork American River Project

Map AQ 9-6
Particle Size Sampling Locations



Projection: CA State Plane, Zone 2
 Datum: NAD 83
 Date: 9/4/08