






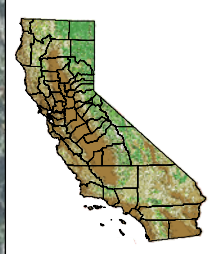


-  Reservoir Boundary
(Max Pool. 4630ft elev.)
-  Thalweg
-  Bedrock
-  Steeper Slopes with
Bedrock/Boulder/Cobble
-  Region of Dense Tree Stumps
-  GPS Data Points Indicating
Clusters of Tree Stumps
-  Buried Tree Stump



Placer County Water Agency
Middle Fork American River Project
Map AQ 9-4

**Hell Hole Reservoir
Sediment Study
Bedrock and
Cut Tree Stump Regions**



0 500 1,000
Feet

Projection: CA State Plane, Zone 2
Datum: NAD 83

Date: 9/4/08