







LEGEND

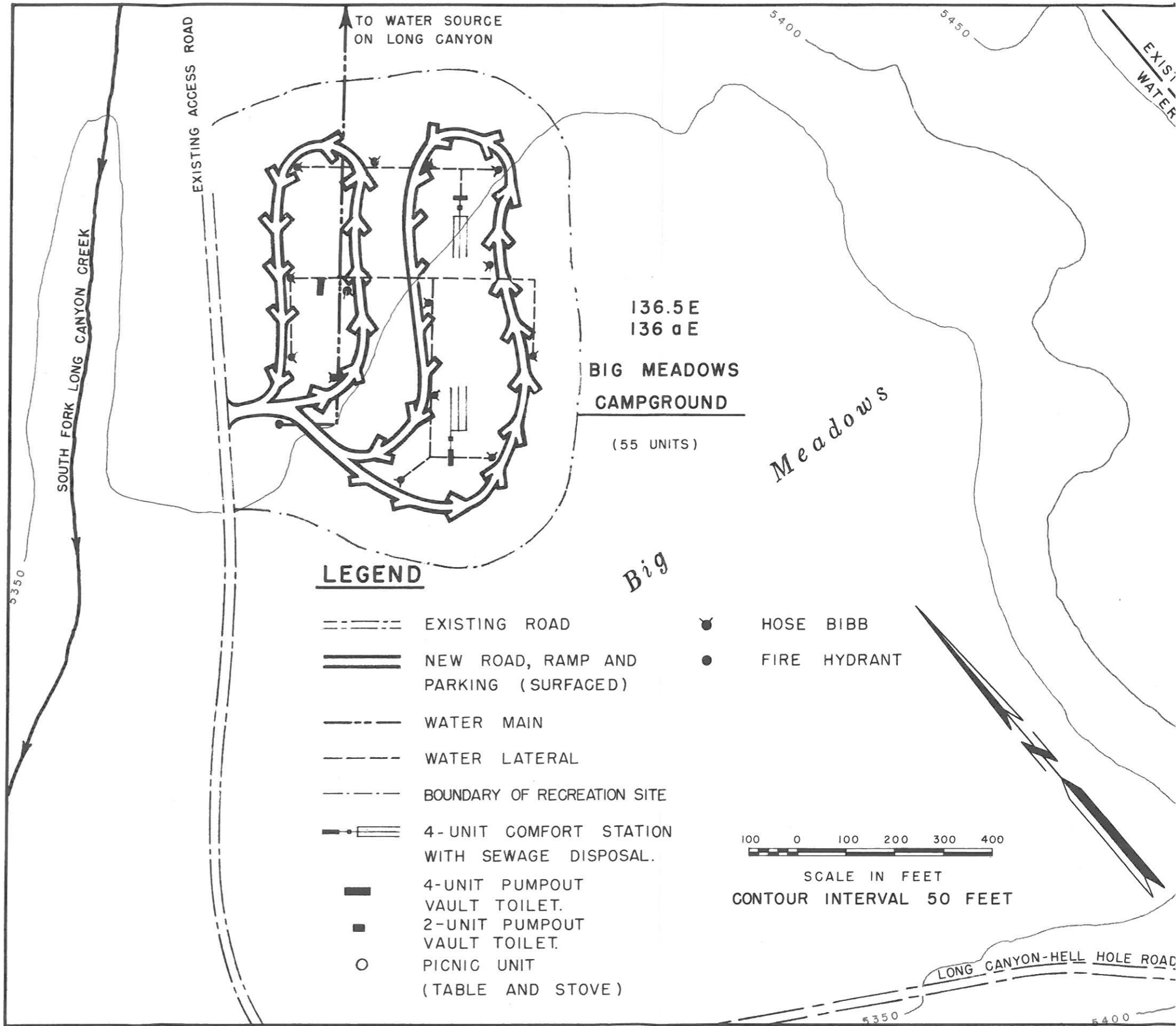
-  TRAIL
-  RESERVOIR HIGH WATER LINE
-  2-UNIT PIT TOILET
-  CAMP UNIT (TABLE AND STOVE)
-  SPRING
-  BOUNDARY OF RECREATION SITE

100 0 100 200 300 400

SCALE IN FEET

CONTOUR INTERVAL 50 FEET

PLAGER COUNTY WATER AGENCY	
MIDDLE FORK AMERICAN RIVER PROJECT	
RECREATION DEVELOPMENT SITE 150.5E (UPPER HELL HOLE SITE)	
LEEDS, HILL AND JEWETT, INC. CONSULTING ENGINEERS	SAN FRANCISCO, CAL. SEPTEMBER 1964



EXISTING ACCESS ROAD

TO WATER SOURCE
ON LONG CANYON

5400

5450

EXISTING
WATER

SOUTH FORK LONG CANYON CREEK

136.5 E
136 a E

**BIG MEADOWS
CAMPGROUND**

(55 UNITS)

Meadows

LEGEND

- EXISTING ROAD
- === NEW ROAD, RAMP AND PARKING (SURFACED)
- WATER MAIN
- - - - WATER LATERAL
- - - - BOUNDARY OF RECREATION SITE
- 4-UNIT COMFORT STATION WITH SEWAGE DISPOSAL.
- 4-UNIT PUMPOUT VAULT TOILET.
- 2-UNIT PUMPOUT VAULT TOILET.
- PICNIC UNIT (TABLE AND STOVE)

- ⊙ HOSE BIBB
- FIRE HYDRANT

100 0 100 200 300 400

SCALE IN FEET
CONTOUR INTERVAL 50 FEET

LONG CANYON-HELL HOLE ROAD

5350

5400