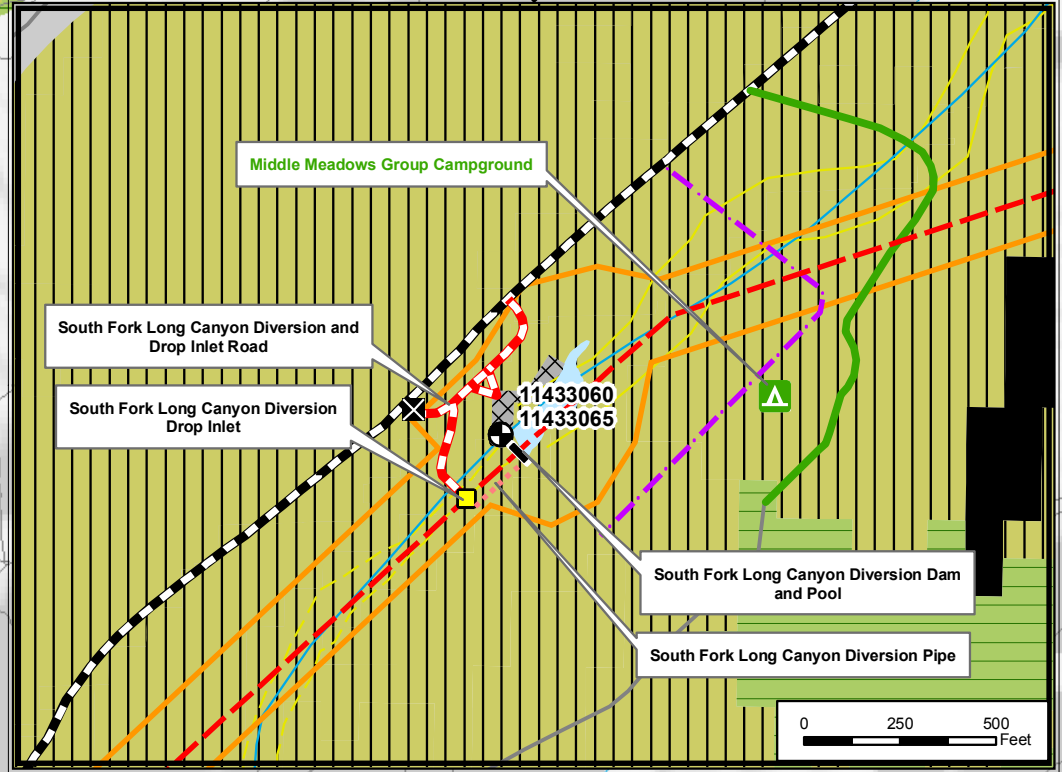
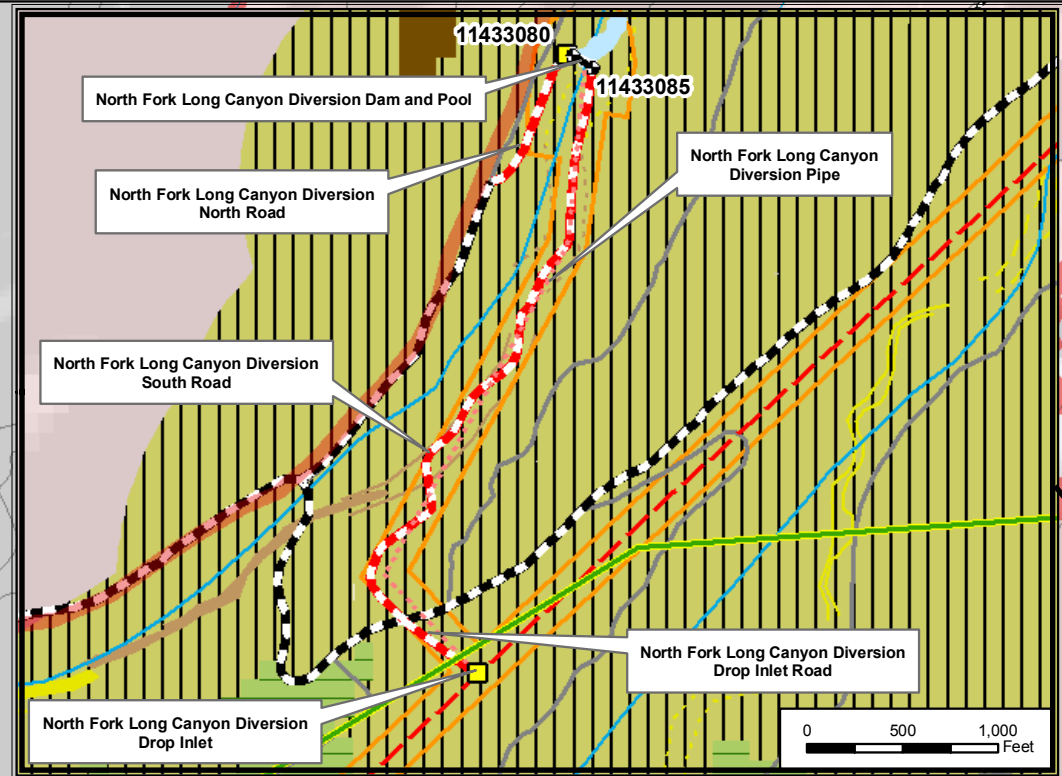


Non-Internet  
Public



**PCWA Facilities and Features**

- Dam
- Ancillary and Other Facilities
- Powerhouse
- Gage
- Penstock
- Tunnel
- Pipeline
- Gate
- Access Point
- Public Safety Fence
- FERC Boundary

**Project Power and Communication Lines:**

- Communication
- Power
- Power (underground)
- Communication/Power
- Communication/Power (underground)

**Transportation**

- Non-Project General Access Road
- Project Road
- Project Trail
- Recreation Access Road
- Other Road

**Project Recreation Facilities**

- Picnic Area
- Boat Ramp
- Scenic Viewpoint
- Developed Campground
- Water Supply Line

**Other Facilities**

PG & E Transmission Lines:

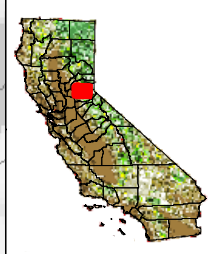
- 230 kV
- 60 kV

**Fire History**

- Areas Burned Since 2000



Placer County Water Agency  
Middle Fork American River Project  
**Figure 1e**  
**Vegetation Communities within**  
**TERR-1 Study Area**  
**Long Canyon Area**



0 0.25 0.5 Miles  
Projection: Ca. Stateplane, Zone 2  
Datum: NAD 83  
Date: 11/1/07