
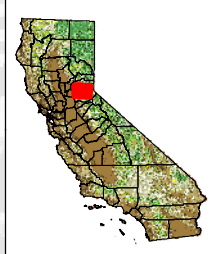
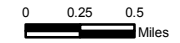


- Project-Related Facilities**
- Powerhouse
 - Dam
 - Tunnel
 - Penstock
- Hydrography**
- Watercourse
 - Water Body
 - River Mile Marker
- Transportation**
- Major Highway
 - Minor Road
 - River Access Road
 - River Access Trail
 - Locked Gate
- Designated Boundary**
- Auburn State Recreation Area*
- *Disclaimer: State Park Boundaries are approximate and should not be considered legal descriptions. Maps are intended for study purposes only.
- Facilities, River Crossings and Dispersed Recreation Areas Identified by Stakeholders**
- Recreation Area
 - Trailhead
 - Parking Area
 - Western States Trail
 - Dispersed Use Area
- Whitewater Flow Study**
- Flow Study Photo Location



Placer County Water Agency
Middle Fork American River Project

**Whitewater Flow Study
Photo Locations
"Tunnel Chute" Run**

Projection: Ca. Stateplane, Zone 2
Datum: NAD 83
Date: 9/17/08