



- Project Related Facilities**
- ▲ Powerhouse
 - Dam
 - 🏠 PCWA Power System Headquarters
 - Tunnel Inlet
 - Tunnel Outlet
 - ══ Penstock
 - - - Tunnel
 - PG&E Transmission Line (Note: the transmission line is not a part of the FERC project)
- Designated Boundary**
- ▭ County Boundary
 - ▭ Eldorado National Forest
 - ▭ Tahoe National Forest
 - ▭ Bureau of Land Management
 - ▭ Bureau of Reclamation
 - ▭ State Lands Commission
 - ▭ Private
- Transportation**
- Major Placer County Roads
 - Major Highway
- Hydrography**
- Stream, River
 - ▭ Water Body



 Placer County Water Agency

Placer County Water Agency
 Middle Fork American River Hydroelectric Project

Figure 1
Project Facilities

Overall Map of Study Area





Projection: CA State Plane, Zone 2
 Datum: NAD 83

Date: 9/26/05