

Hell Hole Dam and Powerhouse Road (17N02M) and Spillway Southern Access Point

Hell Hole Dam Leakage Weir Road



























Hell Hole Dam and Outlet Works

Hell Hole P.H.

Rubicon River Gage and Weir Below Hell Hole Dam Road (17N02M)

11428800

**PCWA Facilities and Features**



-  Dam
  -  Ancillary and Other Facilities
  -  Powerhouse
  -  Gage
  -  Penstock
  -  Tunnel
  -  Pipeline
  -  Access Point
  -  FERC Boundary
- Project Power and Communication Lines:**
-  Communication
  -  Power
  -  Power (underground)
  -  Communication/Power
  -  Communication/Power (underground)
- Transportation**
-  Non-Project General Access Road
  -  Project Road
  -  Project Trail
  -  Recreation Access Road
  -  Recreation Water Supply Facility Access Road or Trail
  -  Other Road
  -  Closure
- Project Recreation Facilities**
-  Picnic Area
  -  Boat Ramp
  -  Scenic Viewpoint
  -  Developed Campground
  -  Water Supply Line



Placer County Water Agency  
Middle Fork American River Project

**Map X-X**  
**Other Roads Identified by the USDA-FS as "Project Roads"**

Hell Hole Area

Projection: Ca. Stateplane, Zone 2  
Datum: NAD 83

Date: 6/22/10

