




- PCWA Facilities and Features**
- Dam
 - Ancillary and Other Facilities
 - Powerhouse
 - Gage
 - Penstock
 - Tunnel
 - Pipeline
 - Access Point
 - FERC Boundary
- Project Power and Communication Lines:**
- Communication
 - Power
 - Power (underground)
 - Communication/Power
 - Communication/Power (underground)
- Transportation**
- Non-Project General Access Road
 - Project Road
 - Project Trail
 - Recreation Access Road
 - Recreation Water Supply Facility Access Road or Trail
 - Other Road
 - Closure
- Project Recreation Facilities**
- Picnic Area
 - Boat Ramp
 - Scenic Viewpoint
 - Developed Campground
 - Water Supply Line

French Meadows Dam
Staging Area Road

French Meadows Spillway
West Access Road



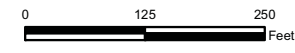
French Meadows Spillway
East Access Road

FR 96



Placer County Water Agency
Middle Fork American River Project

Map X-X
Other Roads Identified by the USDA-FS as "Project Roads"
French Meadows Area

Date: 6/22/10
Projection: Ca. Stateplane, Zone 2
Datum: NAD 83