

Project Facilities

- ▲ Powerhouse
- Dam
- - - Tunnel
- == Penstock

Transportation

- Major Road
- Minor Road

Designated Boundary

- - - County Boundary


Hydrography

- Watercourse
- Water Body
- Middle Fork American River Watershed*

*Modified from Calwater Ver. 2.2 to represent drainage above high-water mark of Folsom Lake

Proposed Water Quality Monitoring Locations

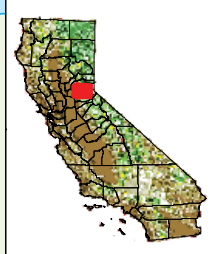
- Monitoring Site



Placer County Water Agency
Middle Fork American River Project

Map AQ 11-1

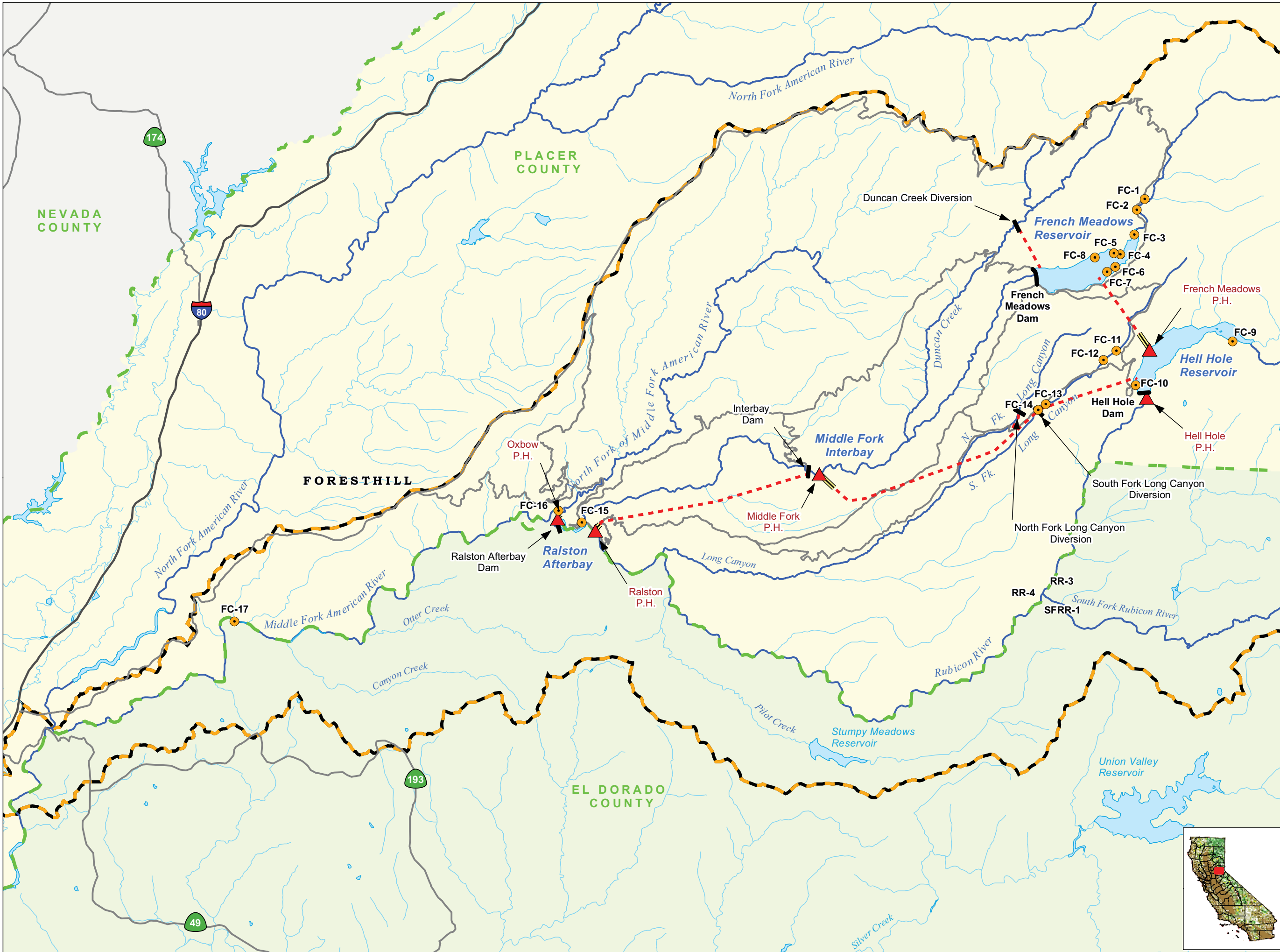
Water Quality Monitoring Locations



0 1 2 3 Miles

Projection: CA State Plane, Zone 2
Datum: NAD 83

Date: 1/25/08



Project Facilities

- Powerhouse
- Dam
- Tunnel
- Penstock

Transportation

- Major Road
- Minor Road

Designated Boundary

- County Boundary

Hydrography

- Watercourse
- Water Body
- Middle Fork American River Watershed*

*Modified from Calwater Ver. 2.2 to represent drainage above high-water mark of Folsom Lake

Proposed Fecal Coliform Sampling Locations

- Fecal Coliform Sampling and Monitoring Site

Placer County Water Agency
Middle Fork American River Project

Map AQ 11-2

Fecal Coliform Sampling Locations

Projection: CA State Plane, Zone 2
Datum: NAD 83

Date: 1/25/08