

Project Facilities

- ▲ Powerhouse
- Dam
- Tunnel
- Penstock

Transportation

- Major Road
- Minor Road

Designated Boundary

- County Boundary


Hydrography

- Watercourse
- Water Body
- Middle Fork American River Watershed*

*Modified from Calwater Ver. 2.2 to represent drainage above high-water mark of Folsom Lake

Proposed Fecal Coliform Sampling Locations


- Fecal Coliform Sampling and Monitoring Site




Placer County Water Agency
Middle Fork American River Project

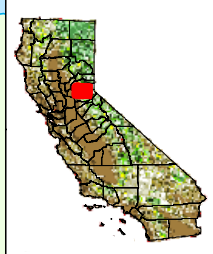
Map AQ 11-2

Fecal Coliform Sampling Locations





Projection: CA State Plane, Zone 2
Datum: NAD 83



Date: 9/28/07