









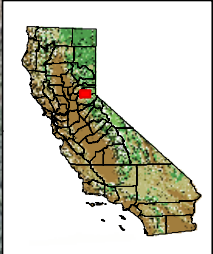



- Project Facilities**
-  Powerhouse
 -  Dam
 -  Tunnel
 -  Penstock
 -  Gage
 -  Discontinued Gage

- Sediment Type**
-  Debris Slide
 -  Debris Torrent
 -  Eroding Bank
 -  Rock Fall



Placer County Water Agency
 Middle Fork American River Project
 Map 2-4
**Mass Wasting and Bank Erosion
 Middle Fork American River and
 North Fork American River
 below Ralston Afterbay**
 Sheet 5 of 8



 0 500 1,000 Feet
 Projection: CA State Plane, Zone 2
 Datum: NAD 83
 Date: 4/11/07