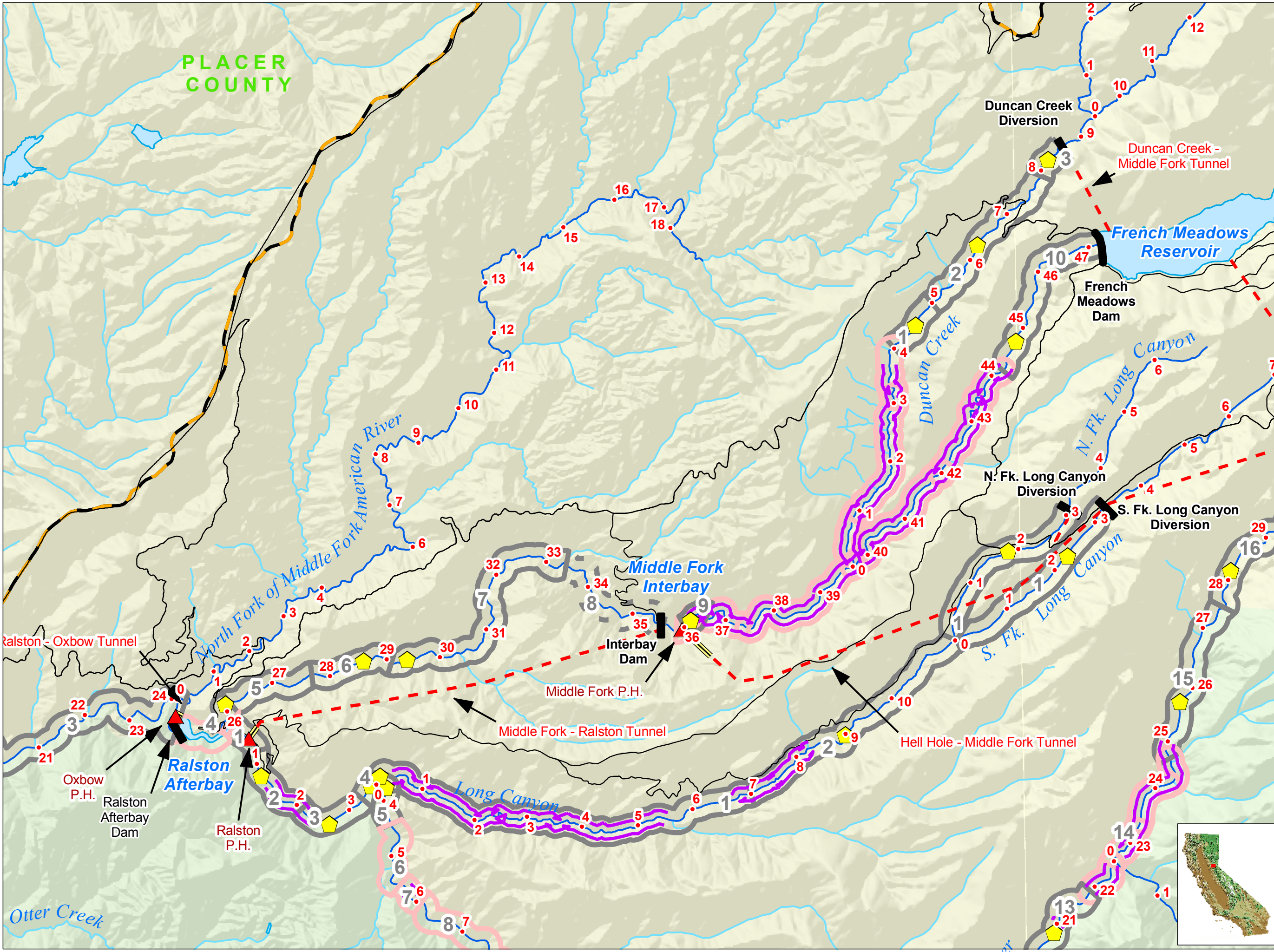



PLACER COUNTY

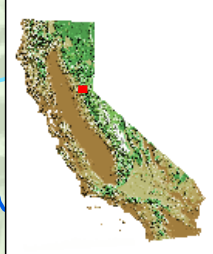
- Project Facilities**
- ▲ Powerhouse
  - Dam
  - - - Tunnel
  - ==== Penstock
- Transportation**
- Major Road
  - Minor Road
- Hydrography**
- Watercourse (with river miles)
  - Water Body
  - Middle Fork American River Watershed\*

\*Modified from Calwater Ver. 2.2 to represent drainage above high-water mark of Folsom Lake

- Phase II Study Reaches**
- 3 Accessible Study Reaches
  - 3 Potentially Accessible Study Reaches
  - 3 Inaccessible Study Reaches
  - Inaccessible Stream Segment
  - 2006 Riparian and Geomorphology Quantitative Study Sites

Placer County Water Agency  
Middle Fork American River Project  
**Map 1**  
**2006 Geomorphology, Riparian, and Aquatic Study Reaches**  
Sheet 2



0 1 2 Miles  
Projection: CA State Plane, Zone 2  
Datum: NAD 83  
Date: 9/1/06