




- PCWA Facilities and Features**
- Dam
  - Ancillary and Other Facilities
  - Powerhouse
  - Gage
  - Penstock
  - Tunnel
  - Pipeline
  - Access Point
  - FERC Boundary
- Project Power and Communication Lines:**
- Communication
  - Power
  - Power (underground)
  - Communication/Power
  - Communication/Power (underground)
- Transportation**
- Non-Project General Access Road
  - Project Road
  - Project Trail
  - Recreation Access Road
  - Recreation Water Supply Facility Access Road or Trail
  - Other Road
  - Closure
- Project Recreation Facilities**
- Picnic Area
  - Boat Ramp
  - Scenic Viewpoint
  - Developed Campground
  - Water Supply Line

French Meadows Dam Staging Area Road

French Meadows Spillway West Access Road



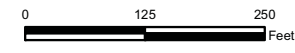
French Meadows Spillway East Access Road

FR 96



Placer County Water Agency  
Middle Fork American River Project

**Map X-X**  
**Other Roads Identified by the USDA-FS as "Project Roads"**  
**French Meadows Area**

Date: 6/22/10  
Projection: Ca. Stateplane, Zone 2  
Datum: NAD 83