

**Attachment D7**

**PCWA Alternative Condition No. 28 – Monitoring Program  
Water Quality Monitoring Plan**

# **Placer County Water Agency Middle Fork American River Project (FERC Project No. 2079)**

## **WATER QUALITY MONITORING PLAN**



Placer County Water Agency  
P.O. Box 6570  
Auburn, CA 95604

February 2011

---

**TABLE OF CONTENTS**

---

|  | Page |
|--|------|
| 1.0 Introduction.....  | 1    |
| 2.0 WQMP Organizaton.....  | 1    |
| 3.0 WQMP Objective .....   | 2    |
| 4.0 Monitoring Approach.....                                     | 2    |
| 4.1 Monitoring Locations and Schedule.....                       | 2    |
| 4.2 Monitoring Methods .....                                     | 2    |
| 4.2.1 <i>In-situ</i> Field Measurements.....                     | 3    |
| 4.2.2 General Water Quality Sampling .....                       | 3    |
| 4.2.3 Coliform Sampling .....                                    | 4    |
| 4.2.4 Laboratory Analysis and Reporting.....                     | 4    |
| 4.2.5 Quality Assurance/ Quality Control (QA/QC) Procedures..... | 4    |
| 4.3 Analysis Methods .....                                       | 5    |
| 4.3.1 Comparison with Water Quality Objectives.....              | 5    |
| 4.3.2 <i>In-situ</i> Field Measurements.....                     | 6    |
| 4.3.3 General Water Quality Sampling .....                       | 6    |
| 4.3.4 Coliform Sampling .....                                    | 6    |
| 4.3.5 Electronic Database.....                                   | 6    |
| 5.0 Reporting and Consultation .....                             | 6    |
| 6.0 Literature Cited .....                                       | 7    |

**List of Tables**

- WQMP Table 1. Water Quality Monitoring Locations.
- WQMP Table 2. Summary of Water Quality Analytical Tests, Including Laboratory Methods and Detection Limits, and Chemical Water Quality Objectives.

**List of Maps**

- WQMP Map 1. General Water Quality Monitoring Locations.
- WQMP Map 2. Fecal Coliform Weekly Sampling Monitoring Locations.

**List of Acronyms**

|                   |  |
|-------------------|--|
| CDFG              | California Department of Fish and Game                 |
| Commission        | Federal Energy Regulatory Commission                   |
| CTR               | California Toxics Rule                                 |
| DO                | dissolved oxygen                                       |
| EPA               | Environmental Protection Agency                        |
| FERC              | Federal Energy Regulatory Commission                   |
| FRMP              | Flow and Reservoir Monitoring Plan                     |
| GPS               | Global Positioning System                              |
| MCLs              | maximum contaminant levels                             |
| MFP               | Middle Fork American River Project                     |
| NTR               | National Toxics Rule                                   |
| PCWA              | Placer County Water Agency                             |
| pH                | potential of hydrogen                                  |
| Project           | Middle Fork American River Project                     |
| QA                | quality assurance                                      |
| QC                | quality control  |
| SD                | Supporting Document                                    |
| SMP               | Sediment Management Plan                               |
| State Water Board | State Water Resources Control Board                    |
| TSMP              | Transportation System Management Plan                  |
| TSR               | Technical Study Report                                 |
| USDA-FS           | United States Department of Agriculture-Forest Service |
| VIPMP             | Vegetation and Integrated Pest Management Plan         |
| WQMP              | Water Quality Monitoring Plan                          |
| WQPP              | Water Quality Protection Plan                          |
| WTMP              | Water Temperature Monitoring Plan                      |

## 1.0 INTRODUCTION

This Water Quality Monitoring Plan (WQMP) was developed for the Placer County Water Agency's (PCWA) Middle Fork American River Project (MFP or Project) located on the west slope of the Sierra Nevada range primarily in Placer County, California.

The goal of the WQMP is to periodically characterize water quality in the bypass and peaking reaches and reservoirs associated with the MFP over the term of the new license. This information will be compared to the Central Valley Regional Water Quality Control Board (CVRWQCB 2007) Basin Plan objectives and water quality objectives in the California Toxics Rule (CTR) "Water Quality Standards: Establishment of Numeric Criteria for Priority Toxic Pollutants for the State of California" (Federal Register, 65 FR 31682, EPA 2000) and the National Toxics Rule (NTR) "Water Quality Standards: Establishment of Numeric Criteria for Priority Toxic Pollutants" (Federal Register, 57 FR 60848, EPA 1992) or their equivalents. This information will also be presented with historic water quality data collected during 2005, 2006, and 2007 for the MFP relicensing (2005 Water Temperature Study Report [PCWA 2006]; 2006 Water Temperature Study Report [PCWA 2007]; AQ 11 – Water Quality Technical Study Report – 2007 [AQ 11 – TSR]; Supporting Document [SD] B [PCWA 2011a]).

In addition to water quality monitoring identified in this plan, other water quality monitoring will occur as part of activities related to the Sediment Management Plan (SMP) (PCWA 2011b; SD A), Transportation System Management Plan (TSMP) (PCWA 2011c; SD A), and Vegetation and Integrated Pest Management Plan (VIPMP) (PCWA 2011d; SD A). Specific water quality monitoring results associated with other monitoring plans (e.g., SMP, TSMP, and VIPMP) will be presented in their reports.

It is also anticipated that additional water quality monitoring may be required as part of Project construction activities such as new diversion construction (Section 3.0, Appendix A), special road projects (TSMP) and non-routine recreation facilities modifications (Recreation Plan) (PCWA 2011e; SD A). If additional site-specific construction measures are necessary, then those measures will be developed in consultation with resource agencies and implemented as part of the project. In addition, other appropriate permits necessary for Project construction activities, special roads projects, and non-routine recreation facility activities (e.g., California Department of Fish and Game [CDFG] Streambed Alteration Agreement, U.S. Army Corps of Engineers Section 404 Permit, RWQCB 401 Certification, United States Department of Agriculture-Forest Service [USDA-FS] Road Use Permit, USDA-FS Special Use Authorization, etc.) will be obtained, as applicable. PCWA expects that the preparation of project-specific Water Quality Protection Plans (WQPP) will be a condition of the SWRCB 401 Certification for these activities; PCWA will develop a WQPP prior to commencement of any construction activities.

## 2.0 WQMP ORGANIZATION

The WQMP is organized into the following sections:

**Section 3.0 WQMP Objective:** This section defines the purpose of the WQMP.

**Section 4.0 Monitoring Approach:** This section describes the locations, schedule, and sampling and analytical methods for monitoring water quality in bypass and peaking reaches and reservoirs associated with the MFP.

**Section 5.0 Reporting and Consultation:** This section outlines reporting that will be required over the term of the new license and describes agency consultation that would be conducted following completion of each monitoring period.

**Section 6.0 Literature Cited:** This section provides a list of documents or other resources that are referenced in the WQMP.

### **3.0 WQMP OBJECTIVE**

The objective of the WQMP is to monitor physical, chemical, and bacterial water quality conditions in the bypass reaches, the peaking reach, and Project reservoirs.

### **4.0 MONITORING APPROACH**

This section describes the approach for water quality monitoring, including monitoring locations and schedule, sampling methods, and analysis methods.

#### **4.1 MONITORING LOCATIONS AND SCHEDULE**

General physical, chemical, and bacterial water quality conditions will be monitored at eight locations in the bypass and peaking reaches and four locations in the Project reservoirs (WQMP Map 1). Coliform sampling will be conducted at 14 additional locations adjacent to recreation facilities at Project reservoirs and along bypass reaches where substantial contact recreation (swimming, fishing, rafting, etc.) occurs (WQMP Map 2). The types of monitoring to be conducted at each location are identified in WQMP Table 1. Water quality sampling was previously conducted at these locations during studies conducted in support of the relicensing of the MFP (AQ 11 –TSR [PCWA 2011a; SD B]).

Water quality monitoring will be conducted every five years for the term of the license, beginning in year 3, following license issuance. Water temperature and hydrology data will be collected in years when the WPTMP is implemented, as described in the Water Temperature Monitoring Plan (WTMP) (PCWA 2011f; SD A) and the Flow and Reservoir Monitoring Plan (FRMP) (PCWA 2011g; SD A).

#### **4.2 MONITORING METHODS**

This section describes the water quality monitoring methods in the bypass and peaking reaches and reservoirs associated with the MFP. Water quality monitoring will include the collection of: (1) *in-situ* measurements; (2) general water quality sampling; and (3) coliform sampling. Each of these is described below.

#### 4.2.1 *In-situ* Field Measurements

*In-situ* water quality measurements will be collected at the sampling locations at the bypass and peaking reach monitoring locations listed in WQMP Table 1. Sampling will occur once during the fall low flow or base flow period (September or October). The *in-situ* measurements will include dissolved oxygen (DO), pH, specific conductance, and water temperature. The parameters will be measured using a portable multi-probe water quality meter (e.g., YSI® meter, Hydrolab Quanta, or similar). The units will be calibrated by an appropriate manufacturer prior to the sampling event. In addition, the DO sensor will be calibrated in the field to adjust for changes in elevations and barometric pressure at each sampling location prior to data collection. The *in-situ* measurements will be taken just below the water surface at representative locations within the stream. Monitoring timing and methods will be consistent with those described for the relicensing studies (PCWA 2006; 2007; 2011a).

The *in-situ* water quality measurements will also be collected monthly from June through October at the Project reservoirs (French Meadows Reservoir, Hell Hole Reservoir, and Ralston Afterbay) using a portable, multi-probe water quality meter (YSI® or Hydrolab Quanta). Reservoir profile *in-situ* measurements of water temperature and DO will be collected at 1-meter-depth intervals to determine if thermal stratification is present. If a thermocline is present, then the water quality parameters will be measured below the thermocline at 2-meter intervals to the bottom of the reservoir. pH will be measured at the top (just below the surface), middle (below the thermocline, if present), and bottom of the water column. A secchi depth will be used to determine the clarity of the water column.

#### 4.2.2 General Water Quality Sampling

General water quality samples will be collected during the low flow (base flow) period in the fall (September to October) at the sampling locations listed in WQMP Table 1. The samples will be collected from a representative portion of the stream channel, using methods consistent with the Environmental Protection Agency (EPA) 1669 sampling protocol *Sampling Ambient Water for Trace Metals at EPA Water Quality Criteria*<sup>1</sup> (EPA 1996a). Water quality samples collected from the monitoring sites will be analyzed for the parameters listed in WQMP Table 2, which will include general parameters, total mercury, a suite of dissolved metals, and total and fecal coliform. Monitoring timing and methods will be consistent with those described for the relicensing studies (PCWA 2006; 2007; 2011a).

Water quality samples will be collected from the Project reservoirs at the surface and immediately below the thermocline, if present. If it is not thermally stratified, then water quality samples will be collected at mid-depth of the reservoir. Water quality samples for laboratory analysis will be collected using a Teflon® Kemmerer style sampler to ensure integrity of the sample collected from depth. Water quality samples collected

---

<sup>1</sup> The monitoring protocol will only be modified through mutual agreement between PCWA, CDFG, State Water Board, and USDA-FS.

from the reservoirs will also be analyzed for the parameters listed in WQMP Table 2 and will include general parameters, hydrocarbons, total mercury, a suite of dissolved metals, and total and fecal coliform. Laboratory analysis for hydrocarbons will be conducted only on water quality samples collected from French Meadows and Hell Hole reservoirs, where motorized boating typically occurs. Monitoring timing and methods will be consistent with those described for the relicensing studies (PCWA 2006; 2007; 2011a).

The locations of the sampling sites will be recorded using a Global Positioning System (GPS) unit and the coordinates will be recorded in a field log book. An attempt will be made to sample in approximately the same locations each monitoring period.

#### **4.2.3 Coliform Sampling**

Total and fecal coliform sampling will be conducted to determine if study waters meet Basin Plan (CVRWQCB 2007) objectives for contact recreational activities. These locations are identified in WQMP Table 1 and are also shown on WQMP Map 2. Samples will be collected at near-shore locations adjacent to recreation facilities. In accordance with State Water Resources Control Board (State Water Board) protocols<sup>2</sup> for sampling fecal coliform, samples will be collected no less than five times within a 30-day period between July 4 and Labor Day and will include the Independence Day holiday weekend in preference to Labor Day, if possible. Monitoring timing and methods will be consistent with those described for the relicensing studies (PCWA 2006; 2007; 2011a).

The locations of the sampling sites will be recorded using a GPS unit and the coordinates will be recorded in a field log book. An attempt will be made to sample in approximately the same locations each monitoring period.

#### **4.2.4 Laboratory Analysis and Reporting**

Water quality samples will be provided to a State-certified laboratory approved by the State Water Board for chemical analysis. The laboratory will report each chemical parameter analyzed with the laboratory detection limit, reporting limit, and practical quantification limit. The laboratory will attempt to attain reporting detection limits that are at or below the applicable regulatory criteria.

#### **4.2.5 Quality Assurance/ Quality Control (QA/QC) Procedures**

Standard precautions will be followed for the collection of water quality samples. For each monitoring period, all samples will be collected by the same crew at each station, wearing ultra-trace sampling gloves. Water quality samples will be collected using the designated collection bottle supplied by a State-certified water quality laboratory. Upon collection, each sample will be immediately labeled with the date and time and logged on a chain-of-custody form and placed into a cooler filled with ice.

---

<sup>2</sup> The survey protocol will only be modified through mutual agreement between PCWA, CDFG, State Water Board, and USDA-FS.



Water quality samples will be delivered to a State-certified water quality laboratory within the appropriate holding times (WQMP Table 2). Coliform samples will be delivered to the laboratory on the same day of collection, while all other samples will be delivered between 24 to 48 hours of the sample collection time by courier. A chain-of-custody form will accompany all samples from the time of collection to delivery and submittal to the analytical laboratory.

In-stream water samples will be collected from just below the water surface in areas of steady flow. Water samples from the reservoirs and impoundments will be collected from below the water surface following the same QC procedures. Additional precautions will be followed when sampling from a motorized boat. Samples will be collected from the bow of the boat after the motor is turned off for at least five to ten minutes to avoid possible hydrocarbon contamination from the motor boat. Sampling equipment will be cleaned with a cleaning solution and distilled water prior to sample collection.

Standard QA procedures will be performed by the analytical laboratory during analyses of the water samples, including matrix and laboratory spikes and spike duplicates, matrix duplicates, and method blanks as appropriate.

### **4.3 ANALYSIS METHODS**

The following describes the analyses methods to be used.

#### **4.3.1 Comparison with Water Quality Objectives**

The current versions of the Sacramento River Basin and San Joaquin River Basin Water Quality Control Plan (CVRWQCB, Fourth Edition revised February 2007), California Toxics Rule (CTR) “Water Quality Standards: Establishment of Numeric Criteria for Priority Toxic Pollutants for the State of California” (Federal Register, 65 FR 31682, EPA 2000) and the National Toxics Rule (NTR) “Water Quality Standards: Establishment of Numeric Criteria for Priority Toxic Pollutants” (Federal Register, 57 FR 60848, EPA 1992) or their equivalence, will be reviewed each monitoring period to identify the water quality objectives for the monitored physical, chemical, and bacterial constituents. The Basin Plan includes water quality objectives established by the State Water Board for waters in the Upper American River Watershed. The CTR and NTR, which consider background levels based on criteria that protect both human health and aquatic life, will also be reviewed. The State Water Board selects the most controlling (most stringent) of these values to determine compliance with the Clean Water Act. For parameters that do not have established objectives, the earlier studies (e.g., PCWA 2005, 2006, and 2011a) and existing literature sources will be reviewed for each parameter to identify guidelines or ranges of the different parameters that would be expected for the Project area.

Water quality objectives include both numeric and narrative objectives (WQMP Table 2). The Sacramento River Basin and San Joaquin River Basin Water Quality Control Plan (CVRWQCB, Fourth Edition revised February 2007) provides specific numeric objectives for bacteria, *in-situ* measurements, and for chemical or metal constituents.

The objectives for chemical and metal constituents are derived from various sources such as maximum contaminant levels (MCLs) that are provided in Title 22 of the California Code of Regulations or from the CTR or NTR. The results of the water quality monitoring will be compared to the most stringent water quality objectives identified in WQMP Table 2.

#### **4.3.2 In-situ Field Measurements**

Following QA/QC, the results of the *in-situ* measurements will be summarized in tabular format and compared to the appropriate water quality objectives (WQMP Table 2). Locations where the objectives have not been met will be identified. The results will be presented with the data from previous sampling periods.

Reservoir profile *in-situ* measurements of water temperature and DO will be presented graphically. The results will be presented with the data from previous sampling periods.

#### **4.3.3 General Water Quality Sampling**

Following QA/QC, the results of the general water quality sampling measurements will be summarized in tabular format and compared to the appropriate water quality objectives (WQMP Table 2). Locations where the objectives have not been met will be identified. The results will be presented with the data from previous sampling periods.

#### **4.3.4 Coliform Sampling**

Following QA/QC, the results of the coliform sampling measurements will be summarized in tabular format and compared to the appropriate water quality objectives (WQMP Table 2). Locations where the objectives have not been met will be identified. The results will be presented with the data from previous sampling periods.

#### **4.3.5 Electronic Database**

All data will be stored electronically in Excel or other compatible program. The databases will be provided to resource agencies upon request.

### **5.0 REPORTING AND CONSULTATION**

A Water Quality Monitoring Report summarizing the water quality monitoring data will be prepared by PCWA and distributed to the USDA-FS, State Water Board, and CDFG for review and comment within 120 days following the completion of each monitoring year. A 60-day review period will be provided to the agencies. Based on the results of the monitoring and/or comments received during the review process, PCWA and the agencies may call a meeting to discuss the results or modify the monitoring program. Within 60 days of receipt of comments, or 60 days following any meeting, comments will be addressed and the final report will be filed by PCWA with the agencies (USDA-FS, State Water Board, and CDFG) and the Federal Energy Regulatory Commission (FERC or Commission).

## 6.0 LITERATURE CITED

- Placer County Water Agency (PCWA). 2006. 2005 Water Temperature Study Report. August 2006. PCWA Middle Fork American River Project (FERC Project No. 2079), Pre-Application Document (PAD), Supporting Document G, Submitted to FERC on December 13, 2007.
- \_\_\_\_\_. 2007. 2006 Water Temperature Study Report. April. PCWA Middle Fork American River Project (FERC Project No. 2079), Pre-Application Document (PAD), Supporting Document G, Submitted to FERC on December 13, 2007.
- \_\_\_\_\_. 2011a. AQ 11 – Water Quality Technical Study Report – 2008. Available in PCWA’s Application for New License – Supporting Document B.
- \_\_\_\_\_. 2011b. Sediment Management Plan (SMP). Available in PCWA’s Application for New License – Supporting Document A.
- \_\_\_\_\_. 2011c. Transportation Systems Management Plan (TSMP). Available in PCWA’s Application for New License – Supporting Document A.
- \_\_\_\_\_. 2011d. Vegetation and Integrated Pest Management Plan (VIPMP). Available in PCWA’s Application for New License – Supporting Document A.
- \_\_\_\_\_. 2011e. Recreation Plan. Available in PCWA’s Application for New License – Supporting Document A.
- \_\_\_\_\_. 2011f. Water Temperature Monitoring Plan. Available in PCWA’s Application for New License – Supporting Document A.
- \_\_\_\_\_. 2011g. Flow and Reservoir Monitoring Plan. Available in PCWA’s Application for New License – Supporting Document A.
- \_\_\_\_\_. 2007. The Sacramento River Basin and San Joaquin River Basin Water Quality Control Plan (Basin Plan) for the California Regional Water Quality Control Board - Central Valley Region (CVRWQCB, Fourth Edition revised February 2007).
- United States Environmental Protection Agency (EPA). 1976. Quality Criteria for Water. Washington, D.C. (PB-263 943).
- \_\_\_\_\_. 1985. Federal Register (50 FR 46906). November 3.
- \_\_\_\_\_. 1986. Quality Criteria for Water. Washington, D.C. (EPA 440/5-85-001).
- \_\_\_\_\_. 1992. Water Quality Standards: Establishment of Numeric Criteria for Priority Toxic Pollutants. Federal Register, 57 FR 60848.
- \_\_\_\_\_. 1996a. Method 1669. Sampling Ambient Water for Trace Metals at Water Quality Criteria Levels. July.

- \_\_\_\_\_. 1996b. The Metals Translator: Guidance for calculating a total recoverable permit limit for a dissolved criterion. June 1996. EPA 823-B-96-007.
- \_\_\_\_\_. 2000. Water Quality Standards: Establishment of Numeric Criteria for Priority Toxic Pollutants for the State of California. Federal Register, 65 FR 31682.
- \_\_\_\_\_. 2011. Guidelines Establishing Test Procedures for the Analysis of Pollutants. (40 CFR 136).

## **TABLES**

**WQMP Table 1. Water Quality Monitoring Locations.**

| Location Name   | Site Number | GPS Coordinates <sup>1</sup> |                    | Reach Type      |                               |           | Sampling Type       |   |   |
|---|-------------|------------------------------|--------------------|-----------------|-------------------------------|-----------|---------------------|---|---|
|   |             | UTM10_<br>NAD 83 X           | UTM10_<br>NAD 83 Y | Bypass<br>Reach | Peaking<br>Reach <sup>2</sup> | Reservoir | In-situ<br>Sampling | General<br>Water<br>Quality<br>Sampling | Fecal<br>Coliform<br>Weekly<br>Sampling |
| <b>Duncan Creek</b>   |             |                              |                    |                 |                               |           |                     |   |   |
| Duncan Creek below diversion  | D8.4        | 717492                       | 4334534            | X               |                               |           | X                   | X                                       |   |
| <b>Middle Fork American River</b>                                     |             |                              |                    |                 |                               |           |                     |   |   |
| French Meadows Reservoir  |             |                              |                    |                 |                               |           |                     |   |   |
| Surface   | FM-1(S)     | 718930                       | 4332295            |                 |                               | X         | X                   | X                                       |   |
| Sub-surface   | FM-1        | 718930                       | 4332295            |                 |                               | X         | X                   | X                                       |   |
| Middle Fork American River below French Meadows Dam at gaging station | MF46.6      | 717789                       | 4331977            | X               |                               |           | X                   | X                                       |   |
| Middle Fork Interbay  | IR-1        | 717789                       | 4331977            |                 |                               | X         | X                   | X                                       |   |
| Middle Fork American River below Middle Fork Interbay                 | MF35.5      | 707362                       | 4322470            | X               |                               |           | X                   | X                                       |   |
| Ralston Afterbay  |             |                              |                    |                 |                               |           |                     |   |   |
| Surface   | RA-1(S)     | 695348                       | 4319604            |                 |                               | X         | X                   | X                                       |   |
| Sub-surface   | RA-1        | 695348                       | 4319604            |                 |                               | X         | X                   | X                                       |   |
| Middle Fork American River below dam                                  | MF24.7      | 694987                       | 4319551            |                 | X                             |           | X                   | X                                       |   |
| Middle Fork American River below Oxbow Powerhouse tailrace            | MF24.3      | 695104                       | 4319974            |                 | X                             |           | X                   | X                                       |   |
| <b>Rubicon River</b>  |             |                              |                    |                 |                               |           |                     |   |   |
| Hell Hole Reservoir   |             |                              |                    |                 |                               |           |                     |   |   |
| Surface   | HH-1(S)     | 724117                       | 4326670            |                 |                               | X         | X                   | X                                       |   |
| Sub-surface   | HH-1        | 724117                       | 4326670            |                 |                               | X         | X                   | X                                       |   |
| Rubicon River below Hell Hole Dam at gaging station                   | R30.2       | 724209                       | 4326071            | X               |                               |           | X                   | X                                       |   |
| <b>Long Canyon Creek</b>  |             |                              |                    |                 |                               |           |                     |   |   |
| North Fork Long Canyon Creek below diversion                          | NFLC2.9     | 717848                       | 4325174            | X               |                               |           | X                   | X                                       |   |
| South Fork Long Canyon Creek below diversion                          | SFLC3.1     | 718669                       | 4325275            | X               |                               |           | X                   | X                                       |   |
| <b>Fecal Coliform</b>   |             |                              |                    |                 |                               |           |                     |   |   |
| Middle Fork American River below Ahart Campground                     | WQFC1       | 724066                       | 4336067            | X               |                               |           |                     |   | X                                       |
| Middle Fork American River below Gates Group Campground               | WQFC2       | 723679                       | 4335535            | X               |                               |           |                     |   | X                                       |
| Middle Fork American River below Coyote and Lewis Campground          | WQFC3       | 723578                       | 4334312            | X               |                               |           |                     |   | X                                       |
| French Meadows Reservoir near McGuire Boat Ramp                       | WQFC4       | 722565                       | 4333376            |                 |                               | X         |                     |   | X                                       |
| French Meadows Reservoir near French Meadows Campground               | WQFC5       | 722654                       | 4332703            |                 |                               | X         |                     |   | X                                       |
| French Meadows Reservoir near French Meadows Boat Ramp                | WQFC6       | 722249                       | 4332433            |                 |                               | X         |                     |   | X                                       |
| French Meadows Reservoir near Poppy Campground                        | WQFC7       | 721628                       | 4333151            |                 |                               | X         |                     |   | X                                       |
| Hell Hole Reservoir near Hell Hole Boat Ramp                          | WQFC8       | 723737                       | 4326842            |                 |                               | X         |                     |   | X                                       |
| South Fork Long Canyon Creek below Big Meadows Campground             | WQFC9       | 722119                       | 4328056            | X               |                               |           |                     |   | X                                       |

**WQMP Table 1. Water Quality Monitoring Locations.**

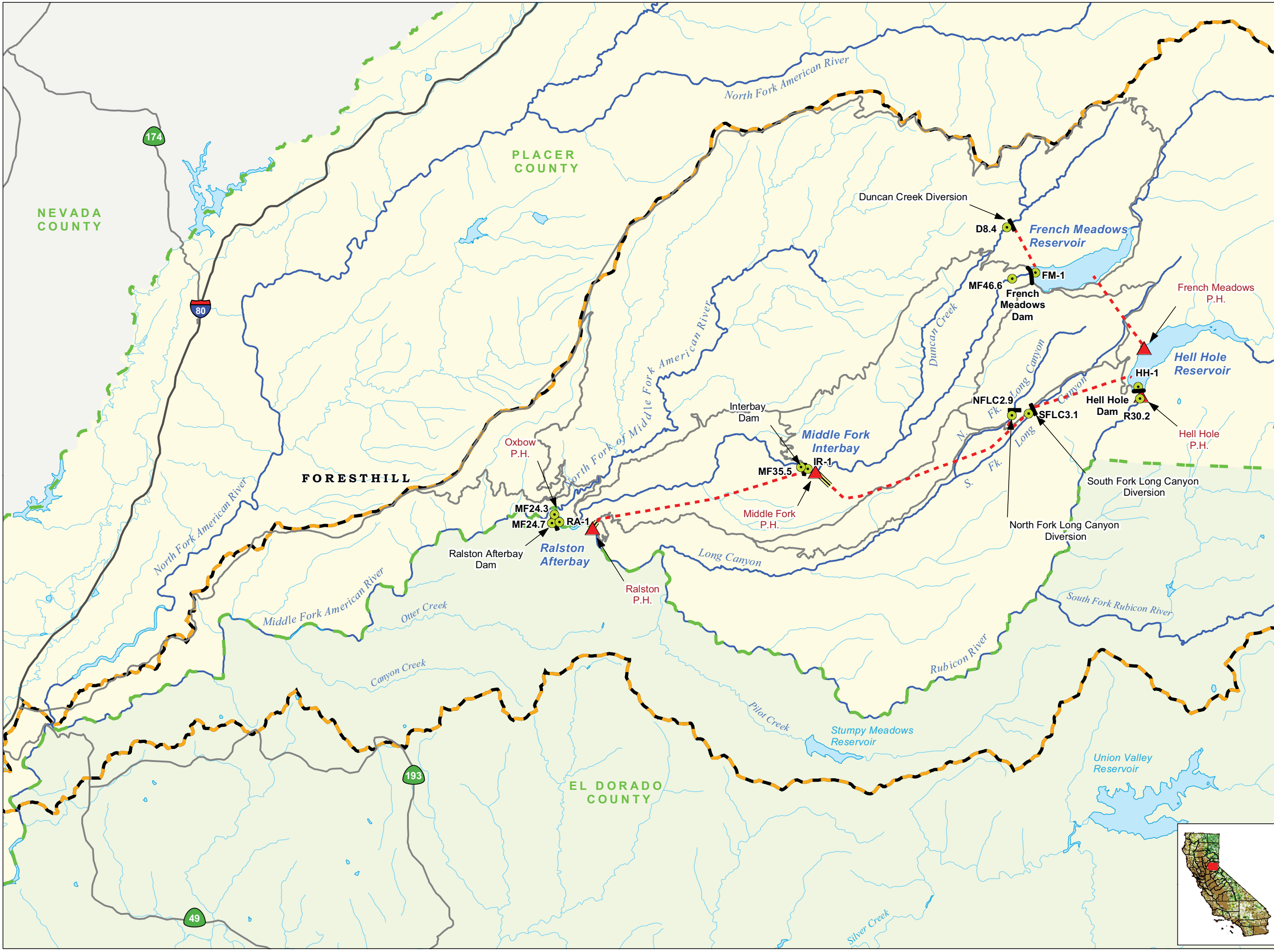
| Location Name   |        | GPS Coordinates <sup>1</sup> |                    | Reach Type      |                               |           | Sampling Type              |   |   |
|---|--------|------------------------------|--------------------|-----------------|-------------------------------|-----------|----------------------------|---|---|
|   |        | UTM10_<br>NAD 83 X           | UTM10_<br>NAD 83 Y | Bypass<br>Reach | Peaking<br>Reach <sup>2</sup> | Reservoir | <i>In-situ</i><br>Sampling | General<br>Water<br>Quality<br>Sampling | Fecal<br>Coliform<br>Weekly<br>Sampling |
| <b>Fecal Coliform (continued)</b>   |        |                              |                    |                 |                               |           |                            |   |   |
| South Fork Long Canyon Creek below Middle Meadows Campground                        | WQFC10 | 718907                       | 4325560            | X               |                               |           |                            |   | X                                       |
| Middle Fork American River/Ralston Afterbay near Ralston Picnic Area                | WQFC11 | 696326                       | 4319720            |                 | X                             |           |                            |   | X                                       |
| Middle Fork American River below Oxbow Powerhouse (near flow compliance gage)       | WQFC12 | 695159                       | 4320291            |                 | X                             |           |                            |   | X                                       |
| Middle Fork American River below the Drivers Flat Road Camping and Rafting Take-out | WQFC13 | 679156                       | 4314631            |                 | X                             |           |                            |   | X                                       |
| Duncan Creek below Primitive Recreation Site <sup>2</sup>                           | WQFC14 | -                            | -                  |                 |                               | X         |                            |   | X                                       |

<sup>1</sup>GPS coordinates of sampling locations surveyed for relicensing studies (AQ 11 – TSR [PCWA 2011a; SD B]).

<sup>2</sup>Location was not sampled as part of the AQ 11-TSR (PCWA 2011a; SD B) study.

**MAPS**





**Project Facilities**

- Powerhouse
- Dam
- Tunnel
- Penstock

**Transportation**

- Major Road
- Minor Road

**Designated Boundary**

- County Boundary

**Hydrography**

- Watercourse
- Water Body
- Middle Fork American River Watershed\*

\*Modified from Calwater Ver. 2.2 to represent drainage above high-water mark of Folsom Lake

**WQMP: General**

- Monitoring Site



Placer County Water Agency  
Middle Fork American River Project

**WQMP Map 1**

**General Water Quality Monitoring Locations**

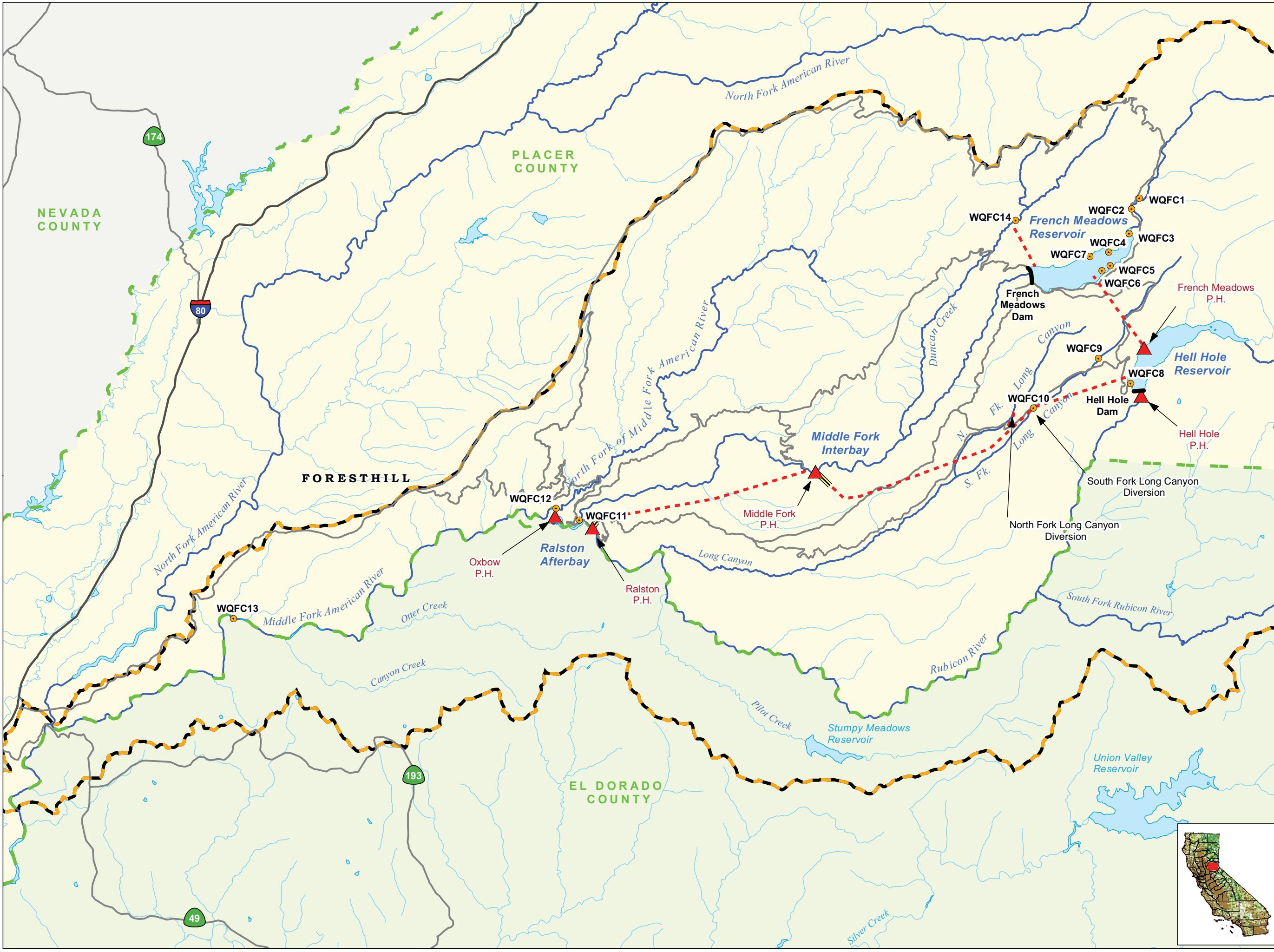


Date: 2/8/11



Projection: CA State Plane, Zone 2  
Datum: NAD 83





**Project Facilities**

- ▲ Powerhouse
- Dam
- - - Tunnel
- === Penstock

**Transportation**

- Major Road
- Minor Road

**Designated Boundary**

- - - County Boundary

**Hydrography**

- Watercourse
- Water Body
- Middle Fork American River Watershed\*

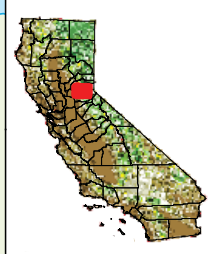
\*Modified from Calwater Ver. 2.2 to represent drainage above high-water mark of Folsom Lake

**WQMP: Fecal Coliform**

- Weekly Sampling Monitoring Site

**PCWA**  
Placer County Water Agency  
Middle Fork American River Project

**WQMP Map 2**  
**Fecal Coliform Weekly Sampling Monitoring Locations**



0 1 2 3 Miles  
Projection: CA State Plane, Zone 2  
Datum: NAD 83  
Date: 2/10/11