



- Project Facilities**
- ▲ Powerhouse
  - Dam
  - Tunnel
  - Penstock
- Transportation**
- Major Road
  - Minor Road
- Hydrography**
- Watercourse
  - Water Body
  - Middle Fork American River Watershed\*
- \*Modified from Calwater Ver. 2.2 to represent drainage above high-water mark of Folsom Lake
- Fish Methylmercury Monitoring Locations**
- Monitoring Location




Placer County Water Agency  
Middle Fork American River Project

**BIOMP Map 1**

**Fish Methylmercury Monitoring Locations**



Date: 2/2/11



Projection: CA State Plane, Zone 2  
Datum: NAD 83

