






























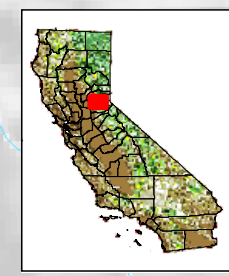
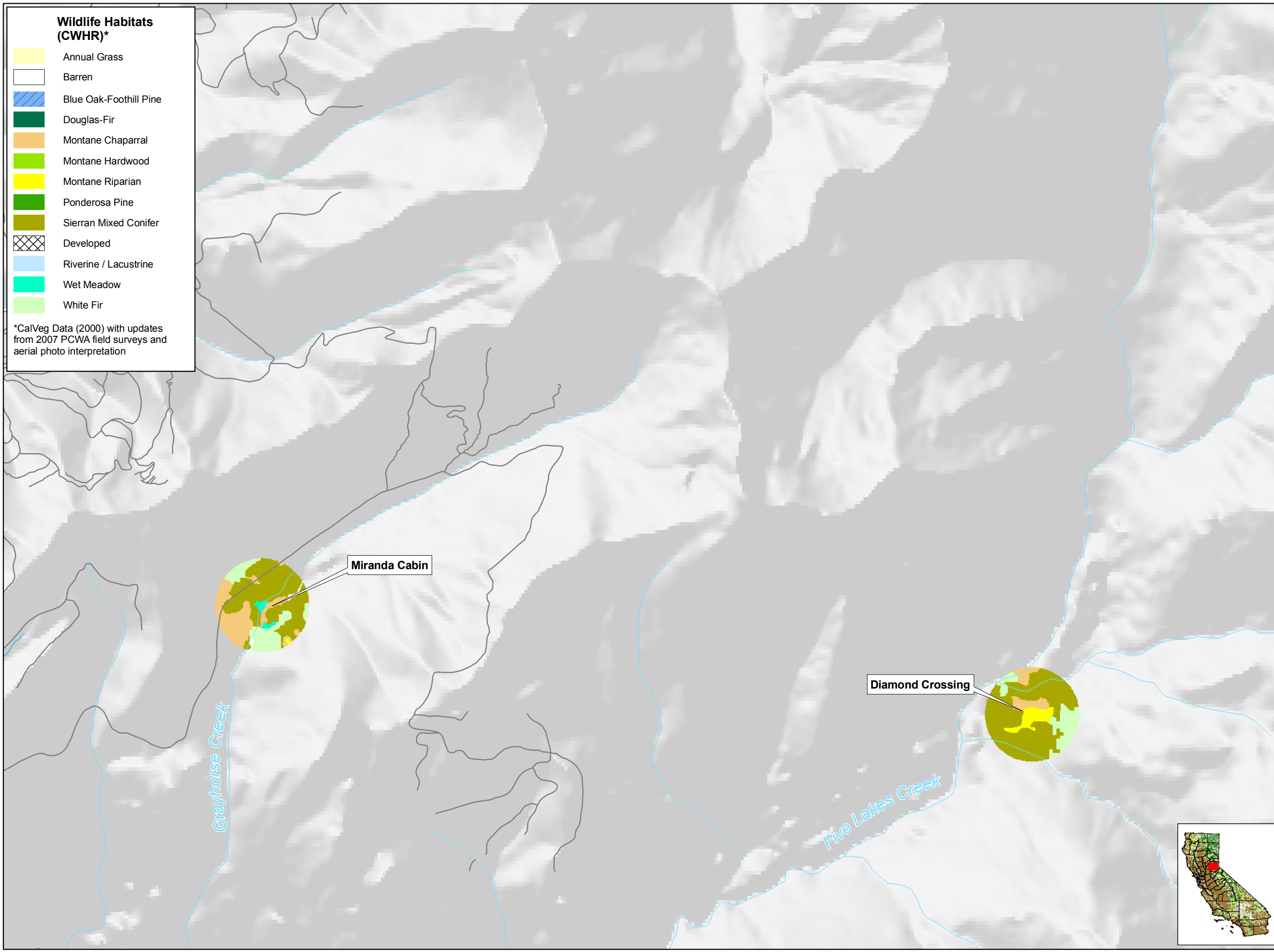
**Wildlife Habitats (CWHR)\***

-  Annual Grass
-  Barren
-  Blue Oak-Foothill Pine
-  Douglas-Fir
-  Montane Chaparral
-  Montane Hardwood
-  Montane Riparian
-  Ponderosa Pine
-  Sierran Mixed Conifer
-  Developed
-  Riverine / Lacustrine
-  Wet Meadow
-  White Fir

\*CalVeg Data (2000) with updates from 2007 PCWA field surveys and aerial photo interpretation

**PCWA Facilities and Features**

-  Dam
-  Ancillary and Other Facilities
-  Powerhouse
-  Gage
-  Penstock
-  Tunnel
-  Pipeline
-  Gate
-  Access Point
-  Public Safety Fence
-  FERC Boundary
- Project Power and Communication Lines:**
-  Communication
-  Power
-  Power (underground)
-  Communication/Power
-  Communication/Power (underground)
- Transportation**
-  Non-Project General Access Road
-  Project Road
-  Project Trail
-  Recreation Access Road
-  Other Road
- Project Recreation Facilities**
-  Picnic Area
-  Boat Ramp
-  Scenic Viewpoint
-  Developed Campground
-  Water Supply Line
- Other Facilities**
- PG & E Transmission Lines:**
-  230 kV
-  60 kV
- Fire History**
-  Areas Burned Since 2000



Placer County Water Agency  
 Middle Fork American River Project  
**Map TERR 4-5g**  
**CWHR Habitats within the**  
**TERR 4 Study Area**  
 Southern Snow Courses

0 0.25 0.5 Miles  
 Projection: Ca. Stateplane, Zone 2  
 Datum: NAD 83  
 Date: 10/28/08