




- Project Facilities**
- Powerhouse
 - Dam
 - Tunnel
 - Penstock
- Transportation**
- Major Road
 - Minor Road
- Hydrography**
- Watercourse
 - Water Body
- Designated Boundary**
- Wilderness Area
- TERR 2 Survey Data**
- Quantitative Geomorphic and Riparian Sampling Site
 - TERR 2 Study Area
 - Stebbins' phacelia populations



Placer County Water Agency
Middle Fork American River Project

Map TERR 2-1
Location of Quantitative Geomorphic and Riparian Sampling Sites





Projection: CA State Plane, Zone 2
Datum: NAD 83

Date: 2/3/09

