



- Project-Related Facilities**
- Powerhouse
  - Dam
  - Tunnel
  - Penstock
- Hydrography**
- Watercourse
  - Water Body
- Transportation**
- Major Highway
  - Minor Road
  - Trail
  - Western States Trail
  - Locked Gate
- Designated Boundary**
- Auburn State Recreation Area\*
- \*Disclaimer: State Park Boundaries are approximate and should not be considered legal descriptions. Maps are intended for study purposes only.
- Whitewater Recreation Resources**
- Put-In/Take-Out
  - Put-In (Only)
  - Take-Out (Only)
  - Developed Campground
- Whitewater Flow Study**
- Flow Study Photo Documentation Location




Placer County Water Agency  
Middle Fork American River Project

**Map REC 4-9**

**Whitewater Flow Study  
Photo Documentation Locations  
Mammoth Bar Run**



Date: 5/26/10



Projection: Ca. Stateplane, Zone 2  
Datum: NAD 83

