

- Project-Related Facilities**
- Powerhouse
 - Dam
 - Tunnel
 - Penstock
- Hydrography**
- Watercourse
 - Water Body
- Transportation**
- Major Highway
 - Minor Road
 - Trail
 - Western States Trail
 - Locked Gate


Designated Boundary

- Auburn State Recreation Area*

*Disclaimer: State Park Boundaries are approximate and should not be considered legal descriptions. Maps are intended for study purposes only.

- Whitewater Recreation Resources**
- Put-In/Take-Out
 - Put-In (Only)
 - Take-Out (Only)
 - Developed Campground


- Whitewater Flow Study**
- Flow Study Photo Documentation Location



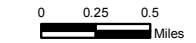
Placer County Water Agency
Middle Fork American River Project

Map REC 4-8

**Whitewater Flow Study
Photo Documentation Locations
Tunnel Chute Run**



Date: 5/26/10



Projection: Ca. Stateplane, Zone 2
Datum: NAD 83

