

Goshawk Habitat*
Dense or Extremely Dense Areas of the Following Vegetation Community Types:

- Douglas-Fir - Pine (DP)
- Mixed Conifer - Fir (MF)
- Mixed Conifer - Pine (MP)
- Pacific Douglas-Fir (DF)
- Ponderosa Pine (PP)
- White Fir (WF)

*CalVeg Data (2000) with updates from 2007 PCWA field surveys and aerial photo interpretation

Project Facilities

- Powerhouse
- Dam
- Tunnel
- Penstock

Transportation

- Major Road
- Minor Road

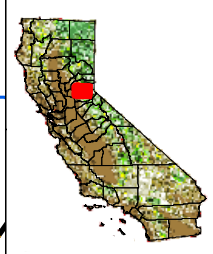
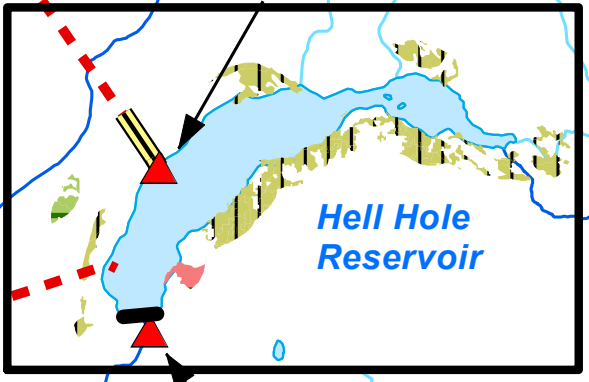
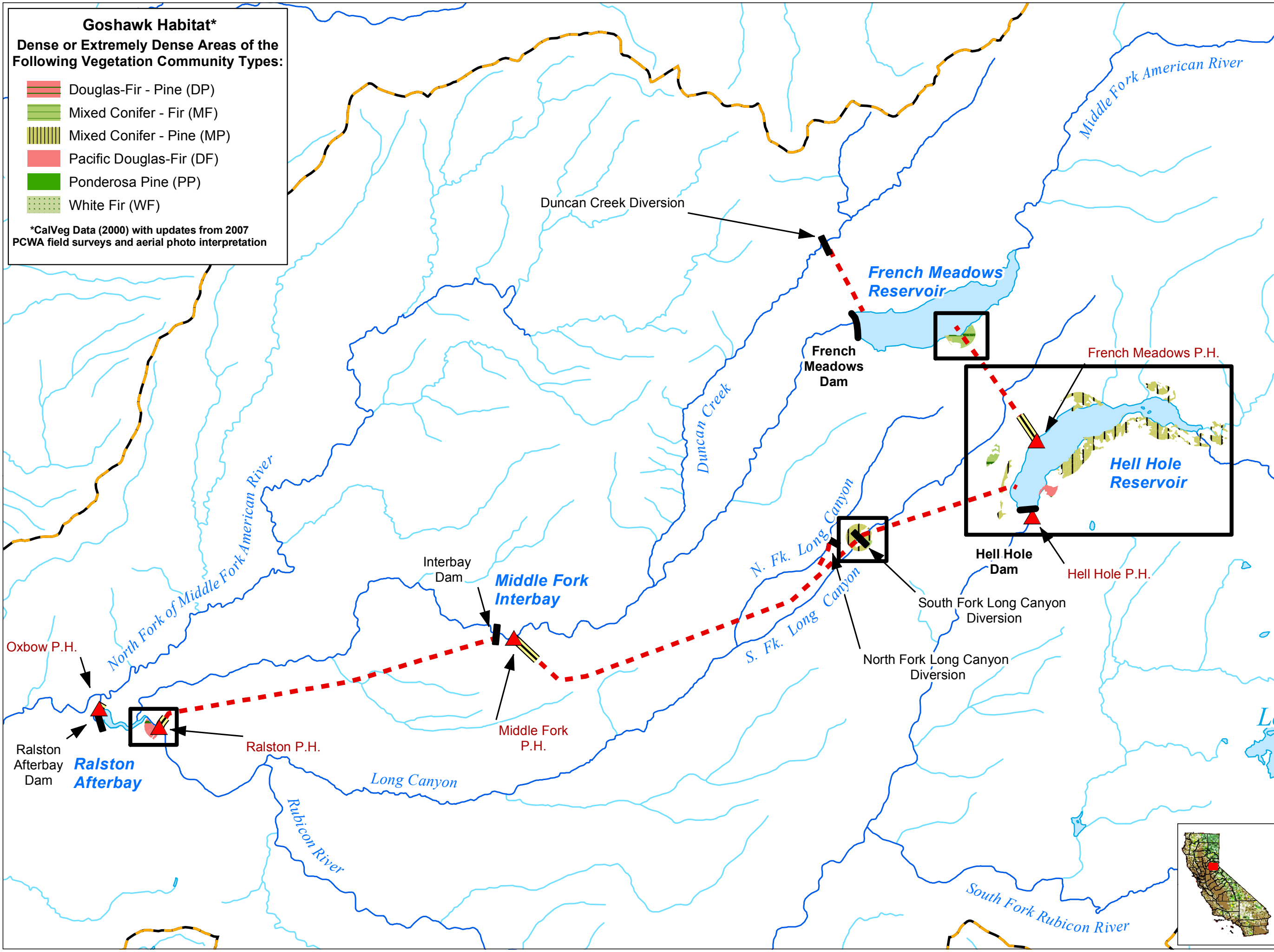
Hydrography

- Watercourse
- Water Body
- Middle Fork American River Watershed*

*Modified from Calwater Ver. 2.2 to represent drainage above high-water mark of Folsom Lake

Betterments

- General Area of Potential Project Betterment



PCWA
 Placer County Water Agency
 Middle Fork American River Project

Northern Goshawk Habitat in the Vicinity of Potential Project Betterments

Date: 6/2/08

Projection: CA State Plane, Zone 2
 Datum: NAD 83