

**Project Facilities**

- ▲ Powerhouse
- - - Tunnel

**Transportation**

- Major Highway
- Minor Highway

**Hydrography**


- Watercourse with river miles (5 mi. increments)
- Water Body

**Fish Passage Barrier Assessment\***

- Project Infrastructure Barrier
- Reservoir/Diversion Pool Inlet Barrier
- Tributary Confluence Barrier
- Natural Barrier (Both Barriers and Potential Barriers)
- Historical Barrier Now Removed

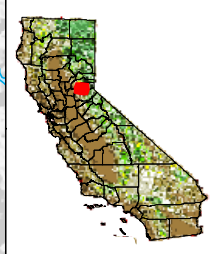

\* Includes barriers quantified as impassable and potentially impassable.

- Infrequent Natural Barriers Inferred from Aerial Imagery
- Frequent Natural Barriers Inferred from Aerial Imagery
- Additional Barriers Identified During Qualitative Stream Surveys



Placer County Water Agency  
Middle Fork American River Project

**Map AQ 6-2**  
**Fish Passage Barrier Locations and Frequency Overview Map**

Projection: CA State Plane, Zone 2  
Datum: NAD 83

Date: 2/2/2009