


- Project Facilities**
- ▲ Powerhouse
 - Dam
 - Tunnel
 - Penstock
- Transportation**
- Major Road
 - Minor Road
- Designated Boundary**
- County Boundary
- Hydrography**
- Watercourse
 - Water Body
 - Middle Fork American River Watershed*
- Water Quality Contingency Study Plan**
- Sampling Locations


*Modified from Calwater Ver. 2.2 to represent drainage above high-water mark of Folsom Lake




Placer County Water Agency
Middle Fork American River Project

Map AQ 11-1

2008 Methylmercury Fish Sampling Locations





Projection: CA State Plane, Zone 2
Datum: NAD 83

Date: 8/12/08

