

Rosgen Level II Stratification & Reach Names

- Aa+, DUN-R1
- A, LONG-R1
- B, NFLONG-R1
- B, SFLONG-R1
- Bc, MFAR-R2
- B/F, DUN-R2
- B/Fb, RUB-R2
- Ba/Fb, MFAR-R5
- Bc/F, MFAR-R4
- Bc/F, RUB-R1
- F, LONG-R2
- F, MFAR-R3
- F, MFAR-R1
- C, RUB-R3

Project Facilities

- Powerhouse
- Dam
- Tunnel
- Penstock

Transportation

- Major Highway
- Minor Highway

Hydrography

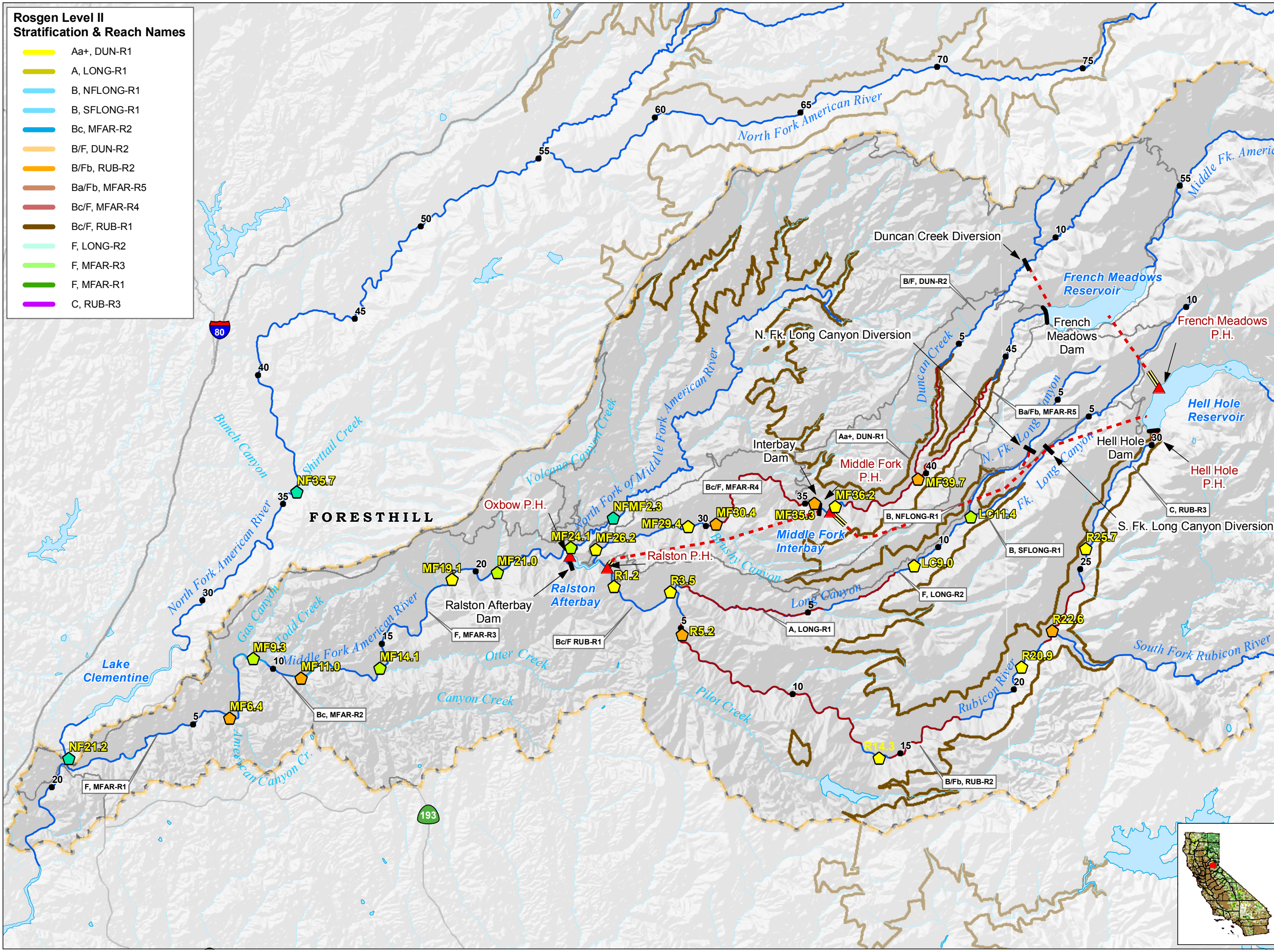
- Watercourse with river miles (5 mi. increments)
- Water Body
- Middle Fork American River Watershed*
- Inaccessible Stream Segments

Hypsography


- 4500' Elevation

Study Sites and Qualitative Sampling Locations

- Representative Sites Typically at 2006 Geomorphic and Riparian Quantification Study Sites (QSS)
- Additional Study Sites
- Potential Comparison Reach Study Sites
- One-time Qualitative Sampling Location





*Modified from Calwater Ver. 2.2 to represent drainage above high-water mark of Folsom Lake



Placer County Water Agency
Middle Fork American River Project

Map AQ 12-1
Special-status Amphibian and Aquatic Reptile Study Sites





Projection: CA State Plane, Zone 2
Datum: NAD 83

Date: 9/28/2007