


- Legend**
- Nisenan territorial area (Wilson and Towne 1978)
 - Washoe nuclear area (D'Azevedo 1986)
 - Overlap of Washoe peripheral area and Nisenan territory (Downs 1966)
 - Northern Sierra Miwok territorial area (Levy 1978)
 - Washoe/Northern Sierra Miwok territorial overlap
 - Uncertain boundary between Northern Sierra Miwok and Nisenan territories
 - Washoe acorn gathering routes to the west side of the Sierra
 - Expanded Study Area
 - Nisenan Village Site (Wilson and Towne 1978)



NOTES:

Study Area – All of the area that lies within the FERC Project boundary and a 200-foot area surrounding any Project-related facility or feature that may lie outside the FERC Project boundary. These include, for example, recreation facilities, radio towers, spoil piles, adit entrances, sediment storage areas, and the sediment transport study pile between Ralston Reservoir and Oxbow Powerhouse. The Study Area *does not* include roads or trails or the land areas that overlie subsurface features such as tunnels.


Expanded Study Area – The Study Area as defined above plus the area within one mile of the FERC Project boundary.




Middle Fork American River
Hydroelectric Project

Map 2

**Ethnographic Territories of the
Hill Nisenan, Washoe, and
Northern Sierra Miwok**





Date: 12/19/05